



*Duchesne County Planning, Zoning
And Community Development
734 N Center Street
P.O. Box 317
Duchesne, Utah 84021
(435) 738-1152*

DUCHEсне COUNTY
TRAILS COMMITTEE QUARTERLY MEETING

November 3rd, 2021 6:00 PM

AGENDA

1. Welcome
2. Approval of Minutes
3. Chair's Report
 - a. Quarterly Meetings
4. County Staff Report
 - a. Fiscal Incentive Grants
 - b. Utah Trails Forum
 - c. Pole Canyon Visit
 - d. Badlands Loop Trail Update
 - e. GIS Data
5. Action Items
 - a. At Your Leisure Fiscal Incentive Grant: Trail Selection Review
6. Discussion with Chris Haller, Utah OHV Program Coordinator
7. Next Steps

NOTES



*Duchesne County Planning, Zoning
And Community Development
734 N Center Street
P.O. Box 317
Duchesne, Utah 84021
(435) 738-1152*

MEMO

Date: October 26, 2021
To: Duchesne County Trails Committee
From: Mike Gottfredson, Assistant Director of Community Development
Subject: Fiscal Incentive Grants, FY22 Q2 Applications-Duchesne County

On October 15, 2021, Duchesne County submitted two fiscal incentive grants (FIG) to the Utah Division of Parks and Recreation. The grant funds requested total over \$33,000.00 These two grants are outlined below.

Trail Construction and Maintenance Equipment


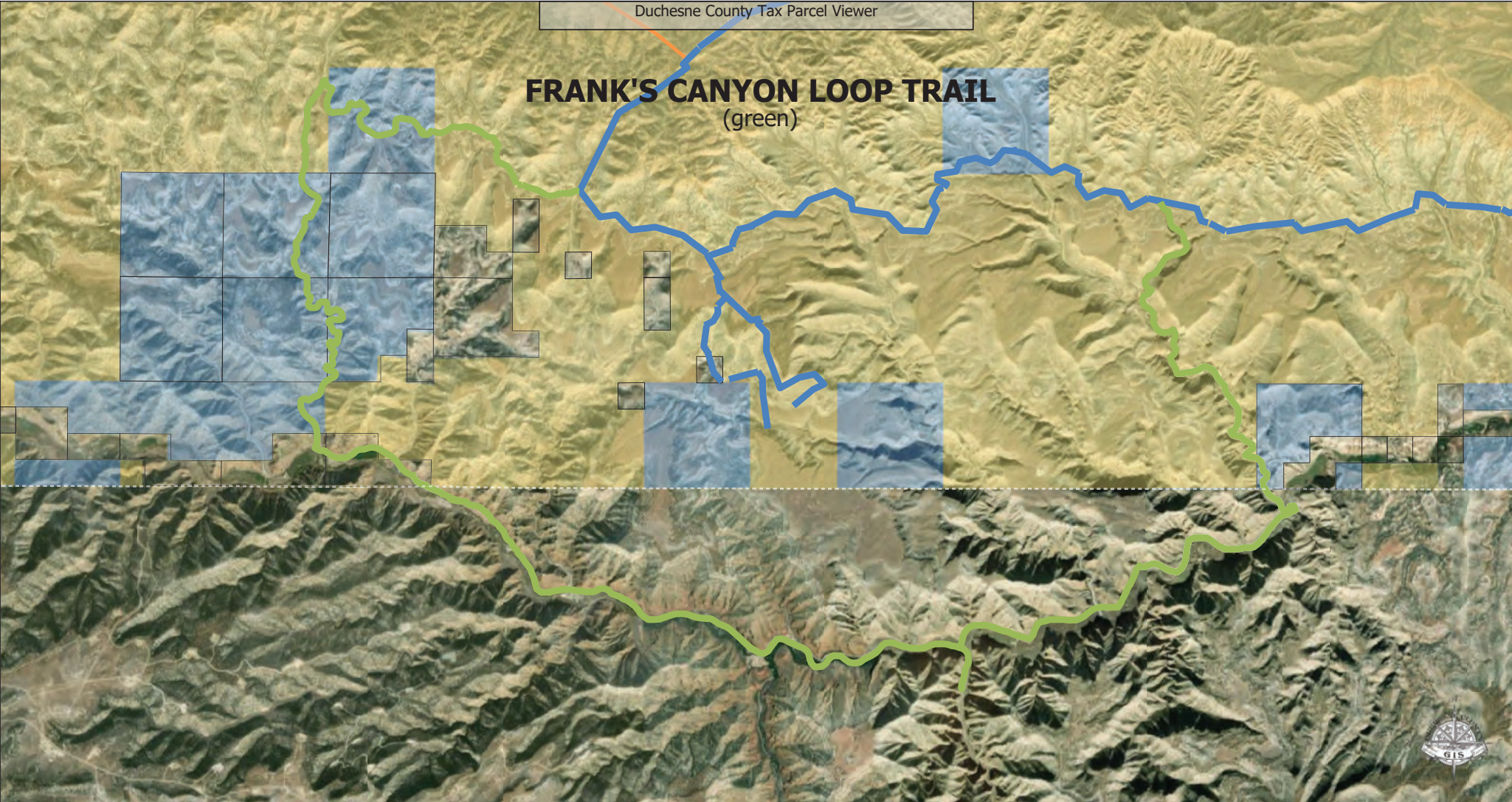
- \$20,880.00 requested + \$13,920.00 County cash match(40%) = \$34,800.00 total
- Equipment includes
 - Side by side
 - Utility trailer
 - Trail tools
 - Chainsaw
 - Field pack
 - Field hoe
 - Pulaski axe/pick
 - Saw bar cover
 - Steel pry bar
 - Sawyer tool pouch
 - Shovel
 - Gas combo can
 - Metallic soft brush
- Funding from County budgeted for 2021 by Ryan Lundstrom
- Timeline: project concludes when equipment is purchased

Geo-synchronized OHV Trails Mapping

- \$12,143.00 requested + \$3,425.00 in-kind County match = \$15,568.00 total
- At Your Leisure to perform mapping
- Three OHV trails to be recorded and mapped using GPS, then made available to the public
- Trails: Frank's Canyon Loop Trail, Wrinkles Road Loop Trail, Big Wash Loop Trail
- Timeline: June 2022- upload data; end of July 2022- project completed

FRANK'S CANYON LOOP TRAIL


(green)



Date Exported: 4/14/2020 9:34 AM

This map is a geographic representation of features within Duchesne County. It is intended for use for reference purposes only and does not consist of a legally binding document. User assumes all risk.

734 North Center ST
Duchesne, UT 84021
435-738-1168



0 0.5 1 2 3
mi

 Not - Survey Adjusted	 Bureau of Reclamation	 State Parks and Recreation
 Survey Adjusted	 National Forest	 State Wildlife Reserve/Management Area
Background Layers	 National Wilderness Area	 Tribal Lands
 Bureau of Land Management	 State Trust Lands	 Utah Mitigation Commission

WRINKLES ROAD LOOP TRAIL

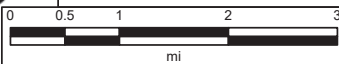
(blue)



Date Exported: 4/14/2020 9:34 AM

This map is a geographic representation of features within Duchesne County. It is intended for use for reference purposes only and does not consist of a legally binding document. User assumes all risk.

734 North Center ST
Duchesne, UT 84021
435-738-1168



Not - Survey Adjusted

Survey Adjusted

Background Layers

Bureau of Land Management

Bureau of Reclamation

National Forest

National Wilderness Area

State Trust Lands

State Parks and Recreation

State Wildlife Reserve/Management Area

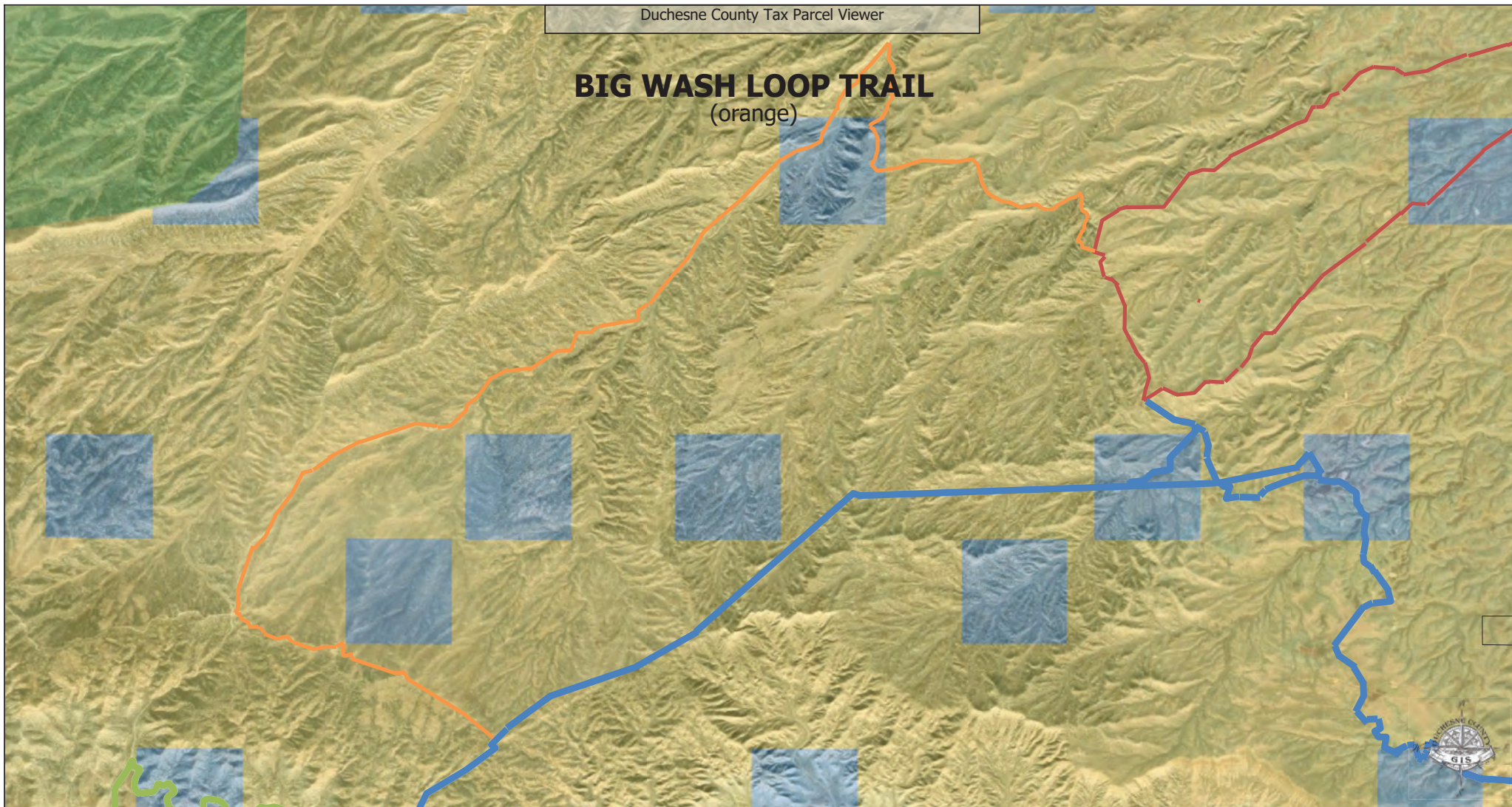
Tribal Lands

Utah Mitigation Commission



BIG WASH LOOP TRAIL

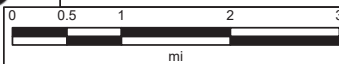
(orange)



Date Exported: 4/14/2020 9:34 AM

This map is a geographic representation of features within Duchesne County. It is intended for use for reference purposes only and does not consist of a legally binding document. User assumes all risk.

734 North Center ST
Duchesne, UT 84021
435-738-1168



Not - Survey Adjusted

Survey Adjusted

Background Layers

Bureau of Land Management

Bureau of Reclamation

National Forest

National Wilderness Area

State Trust Lands

State Parks and Recreation

State Wildlife Reserve/Management Area

Tribal Lands

Utah Mitigation Commission





*Duchesne County Planning, Zoning
And Community Development
734 N Center Street
P.O. Box 317
Duchesne, Utah 84021
(435) 738-1152*

MEMO

Date: October 26, 2021
To: Duchesne County Trails Committee
From: Mike Gottfredson, Assistant Director of Community Development
Subject: Utah Trails Forum

County staff attended the Utah Trails Forum, a new collaborative body created in the Governor's Office of Economic Opportunity, on September 22, 2021, in Logan. At this conference, County staff interfaced with members of the Utah Trails Forum committee, received instruction on how to create a new trail network, and provided input for the further development of the forum.

For further information, please visit <https://business.utah.gov/outdoor/utah-trails-forum/>, or contact Mike Gottfredson at mikeg@duchesne.utah.gov.



*Duchesne County Planning, Zoning
And Community Development
734 N Center Street
P.O. Box 317
Duchesne, Utah 84021
(435) 738-1152*

MEMO

Date: October 26, 2021
To: Duchesne County Trails Committee
From: Mike Gottfredson, Assistant Director of Community Development
Subject: Pole Creek Mountain Trail Visit

On September 21, 2021, County staff joined Jason Blankenagel from Sunrise Engineers and Steve Larrabee from the U.S. Forest Service and visited Pole Creek Mountain to review claims of an unmapped trail connection between FR 289 and FR 290.

We approached FR 289 via Uinta Canyon first, but found it impassable after one mile. However, this road was clearly constructed at some point, and could move forward as a trail connection with brush and dead fall clearing.

Second, we approached FR 290 via FR 117 and FR 291. We found the road to be clear, but it soon dissipated after one half-mile. Using a GPS antenna, we were able to locate the trail connection from the ridge above where we stopped on FR 289.

We concluded that with proper clearing, and following Forest Service prescribed protocols, the trail connection could be reasonably made.

For further information, please contact Mike Gottfredson at mikeg@duchesne.utah.gov.



