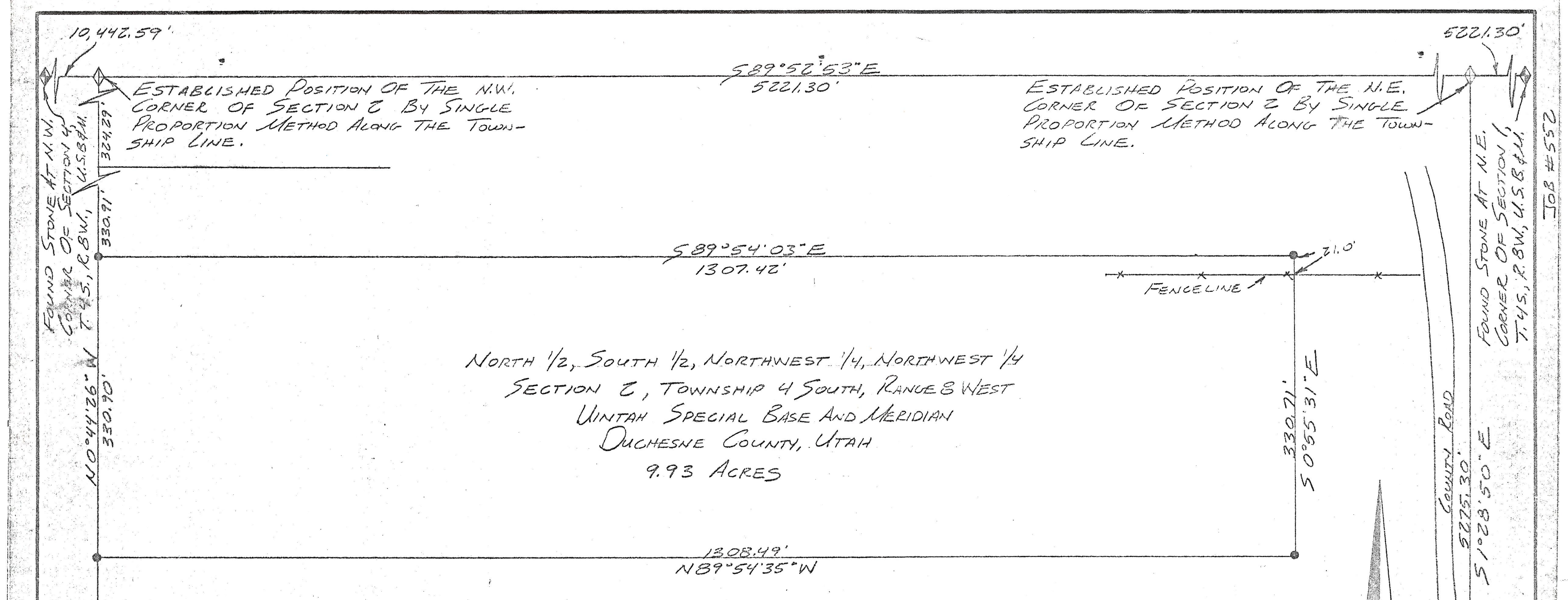

SURVEYOR'S CERTIFICATE

I, Clinton S. Peatross, Duchesne, Utah, do hereby certify that I am a Registered Land Surveyor, and that I hold License No. 4779, as prescribed by the laws of the state of Utah, and that I have made a survey of the above described tract of land. I further certify that the visible improvments effecting the boundaries of the above described tract of land, are as shown on this plat.

12/9/92
Date

Clinton S. Peatross, R.L.S.

JENNY MERRILL
2021 W. 11800 S.
Riverton, Utah 84065

JENNY MERRILL — JOB #552

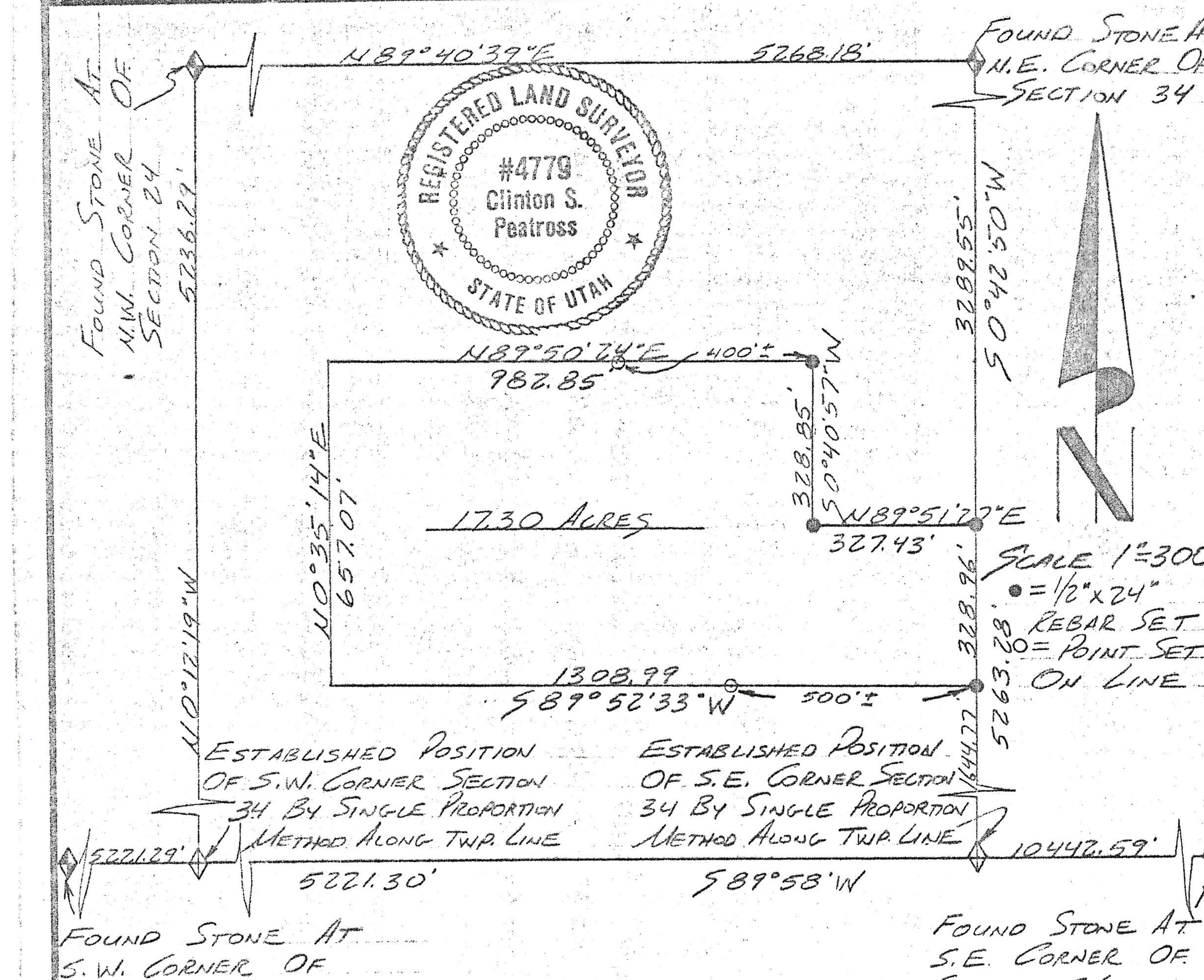

SURVEYOR'S CERTIFICATE

I, Clinton S. Peatross, Duchesne, Utah, do hereby certify that I am a Registered Land Surveyor, and that I hold License No. 4779, as prescribed by the laws of the state of Utah, and that I have made a survey of the following described tract of land:

PROPERTY DESCRIPTION

A tract of land located in Section 34, Township 3 South, Range 8 West, Uintah Special Base and Meridian, Duchesne County, Utah, being further described as follows: The North one-half of the South one-half of the Northeast quarter of the Southeast quarter and the West three-fourths of the South one-half of the North one-half of the Northeast quarter of the Southeast quarter, containing 17.30 acres.

I further certify that the visible improvements effecting the boundaries of the above described tract of land, are as shown on this plat.

11/14/91
Date

Clinton S. Peatross
License No. 4779 (Utah)

KEN SMITH — JOB #499

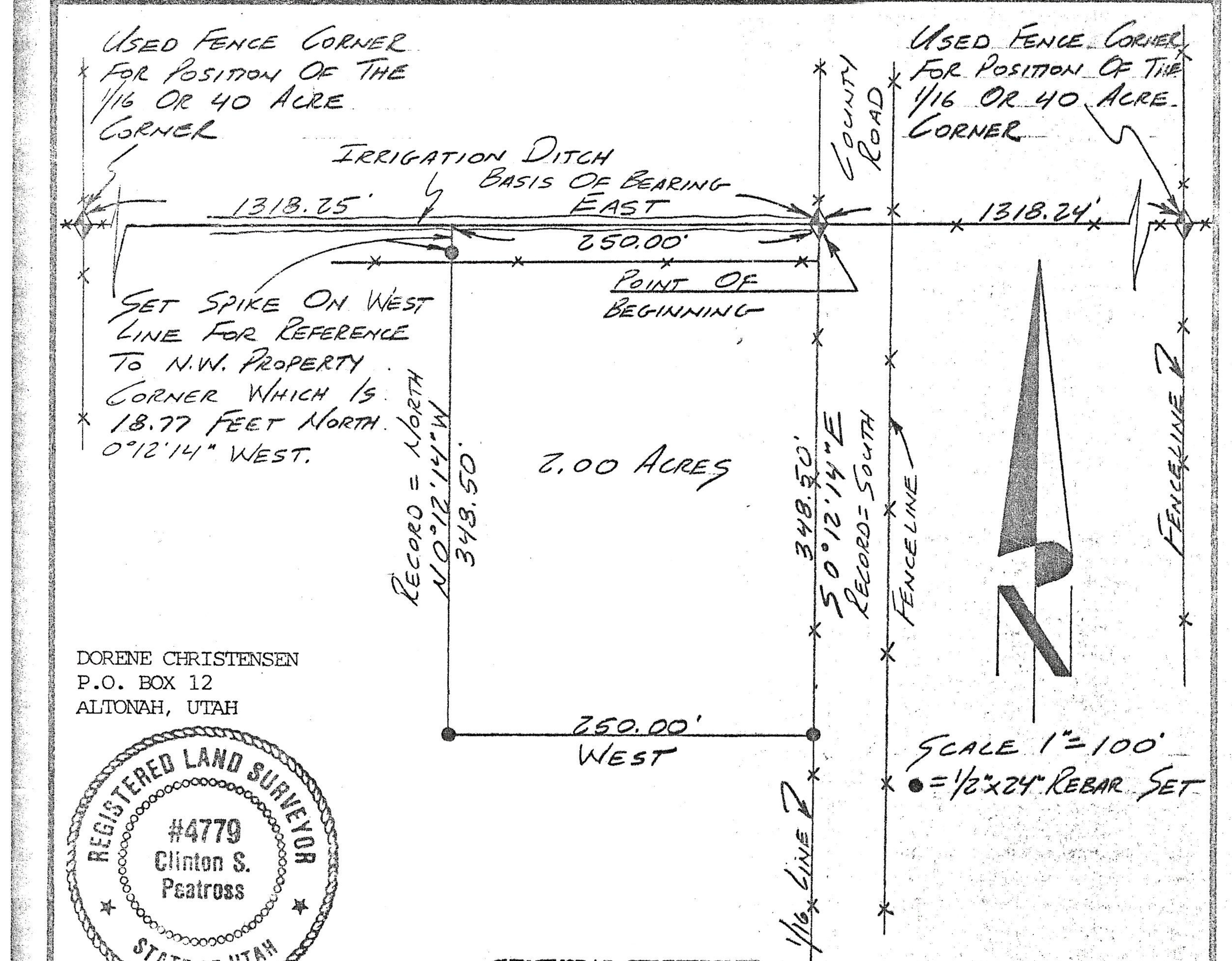

DORENE CHRISTENSEN
P.O. BOX 12
ALTONAH, UTAH

SURVEYOR'S CERTIFICATE

I, Clinton S. Peatross, Duchesne, Utah, do hereby certify that I am a Registered Land Surveyor, and that I hold License No. 4779, as prescribed by the laws of the state of Utah, and that I have made a survey of the following described tract of land:

PROPERTY DESCRIPTION

A tract of land located in Section 17, Township 1 South, Range 3 West, Uintah Special Base and Meridian, Duchesne County, Utah, being further described as follows: Beginning at the Northeast corner of the Southwest quarter of the Southeast quarter of said Section; thence South 0°12'14" East (Record = South) a distance of 348.50 feet along the 1/16 or 40 acre line; thence West a distance of 250.00 feet; thence North 0°12'14" West (Record = North) a distance of 348.50 feet to a point on the North line of said Southwest quarter of said Southeast quarter; thence East a distance of 250.00 feet to the Point Of Beginning containing 2.00 acres.

I further certify that the visible improvments effecting the boundaries of the above described tract of land, are as shown on this plat.

4/3/92
Date

Clinton S. Peatross
License No. 4779 (Utah)

DORENE CHRISTENSEN — JOB #525

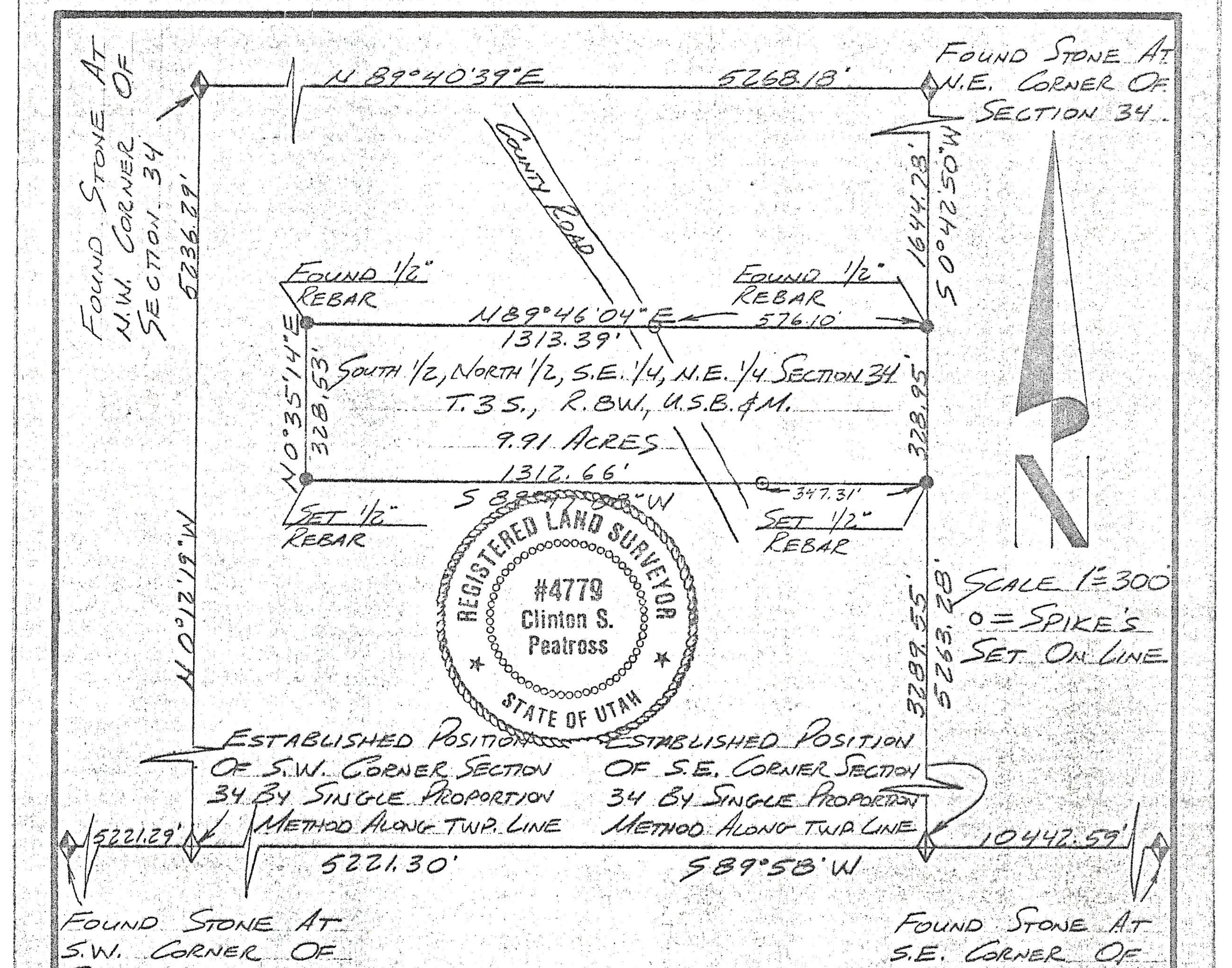

SURVEYOR'S CERTIFICATE

I, Clinton S. Peatross, Duchesne, Utah, do hereby certify that I am a Registered Land Surveyor, and that I hold License No. 4779, as prescribed by the laws of the state of Utah, and that I have made a survey of the above described tract of land. I further certify that the visible improvements effecting the boundaries of the above described tract, are as shown on this plat.

11/13/91
Date

Clinton S. Peatross
License No. 4779 (Utah)

NARRATIVE

Performed boundary survey at the request of Mr. John C. Buckley, 3498S.100W. Bountiful, Utah 84010. Section information determined during previous surveys in the area. Found rebar set as indicated above on the North line of this property, they fit very well with the section information as shown.

JOHN C BUCKLEY — JOB #511

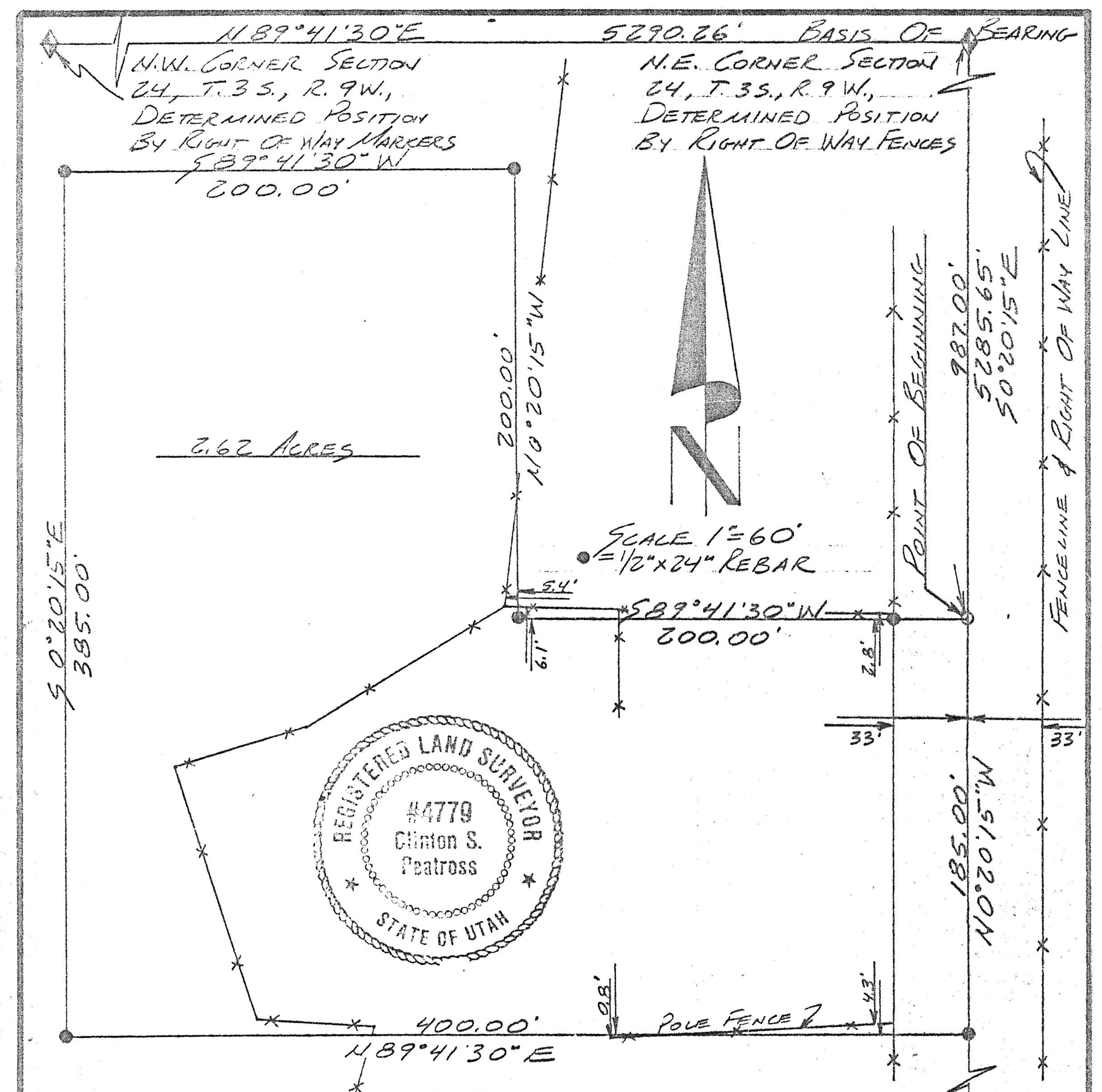

SURVEYOR'S CERTIFICATE

I, Clinton S. Peatross, Duchesne, Utah, do hereby certify that I am a Registered Land Surveyor, and that I hold License No. 4779, as prescribed by the laws of the state of Utah, and that I have made a survey of the following described tract of land, as recorded in Book A-202, Page 547:

Commencing at the Northeast corner of Section 24, Township 3 South, Range 9 West, of the Uintah Special Base and Meridian; thence South 0°20'15" East 987 feet along the East line of the N.E.¼ of the N.E.¼ of said section to the True Point Of Beginning; thence South 89°41'30" West 200 feet; thence North 0°20'15" West 200 feet; thence South 89°41'30" West 200 feet; thence South 0°20'15" East 385 feet; thence North 89°41'30" East 400 feet to said East line; thence North 0°20'15" West 185 feet to the True Point Of Beginning, containing 2.62 acres.

12/5/91

FRUITLAND WATER IMPROVEMENT DISTRICT — JOB #502

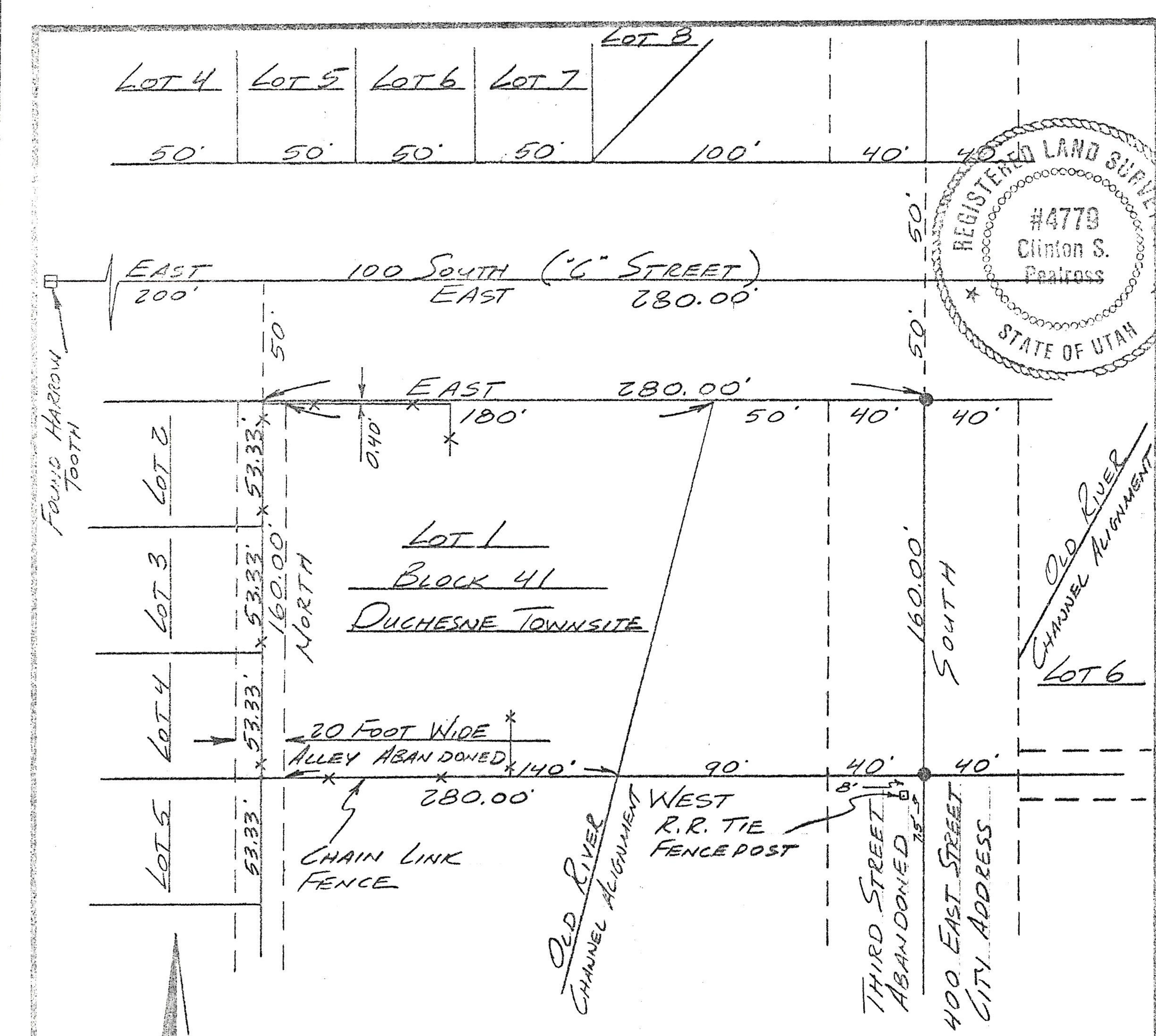

SURVEYOR'S CERTIFICATE

I, Clinton S. Peatross, Duchesne, Utah, do hereby certify that I am a Registered Land Surveyor, and that I hold License No. 4779, as prescribed by the laws of the state of Utah, and that I have made a survey of the boundary of the following described tract of land:

PROPERTY DESCRIPTION

Lot 1, Block 41, Duchesne Townsite, Duchesne County, Utah.

I further certify that the visible improvements effecting the boundaries of the above described tract of land, are as shown on this plat.

SCALE 1"=60' 1/22/92

LARRY FARNSWORTH
DUCHESNE, UTAH

LARRY FARNSWORTH — JOB #518

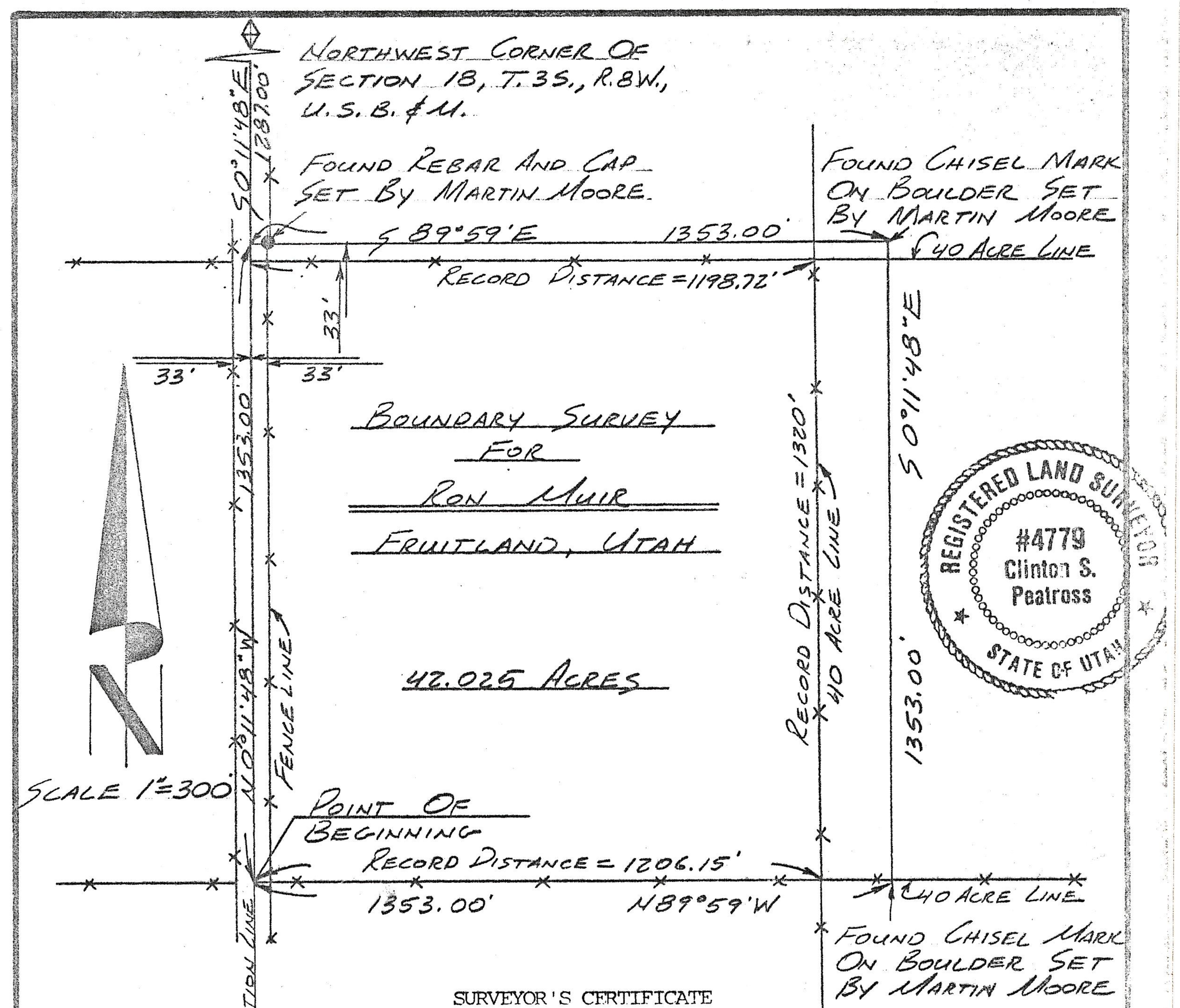

SURVEYOR'S CERTIFICATE

I, Clinton S. Peatross, Duchesne, Utah, do hereby certify that I am a Registered Land Surveyor, and that I hold License No. 4779, as prescribed by the laws of the state of Utah, and that I have made a survey of the following described tract of land:

PROPERTY DESCRIPTION

A tract of land located in Section 18, Township 3 South, Range 8 West, Uintah Special Base and Meridian, Duchesne County, Utah, being further described as follows: Beginning at the West ¼ corner of said section; thence North 0°11'48" West a distance of 1353.00 feet along the West line of said section; thence South 89°59' East a distance of 1353.00 feet; thence South 0°11'48" East a distance of 1353.00 feet to the East-West ¼ section line; thence North 89°59' West a distance of 1353.00 feet to the Point Of Beginning, containing 42.025 acres.

I further certify that the visible improvements effecting the boundaries of the above described tract of land, are as shown on this plat.

2/15/92
Date

Clinton S. Peatross
License No. 4779 (Utah)

31 Dec '93 Duchesne County Surveyor File # 314