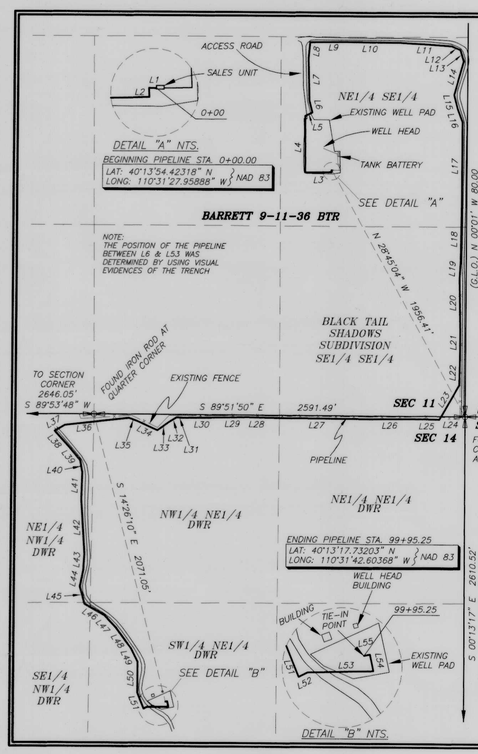


| LINE | BEARING | DISTANCE |
|---|---|---|
| L1 | N 88°26'57" W | 3.33' |
| L2 | S 02°40'45" E | 12.64' |
| L3 | S 88°51'24" W | 184.36' |
| L4 | N 00°24'42" W | 394.99' |
| L5 | N 64°13'15" E | 54.16' |
| L6 | N 14°50'46" W | 85.96' |
| L7 | N 01°27'57" W | 294.06' |
| L8 | N 04°55'53" E | 112.86' |
| L9 | N 88°57'01" E | 225.10' |
| L10 | S 89°21'04" E | 406.64' |
| L11 | S 86°16'54" E | 360.12' |
| L12 | S 66°22'37" E | 65.38' |
| L13 | S 16°08'16" E | 82.07' |
| L14 | S 15°30'00" W | 240.88' |
| L15 | S 14°22'04" E | 100.86' |
| L16 | S 20°31'37" E | 97.92' |
| L17 | S 00°03'47" E | 590.26' |
| L18 | S 00°50'05" W | 383.07' |
| L19 | S 03°27'07" W | 120.24' |
| L20 | S 01°03'43" E | 351.19' |
| L21 | S 00°18'45" E | 217.48' |
| L22 | S 01°10'34" W | 174.60' |
| L23 | S 29°46'25" W | 253.18' |
| L24 | S 29°46'25" W | 24.45' |
| L25 | N 89°14'59" W | 189.27' |
| L26 | S 89°50'02" W | 300.87' |
| L27 | N 89°35'36" W | 709.81' |
| L28 | N 88°45'58" W | 140.85' |

| LINE | BEARING | DISTANCE |
|---|---|---|
| L29 | S 88°46'21" W | 205.68' |
| L30 | S 89°33'18" W | 242.53' |
| L31 | N 87°49'17" W | 46.14' |
| L32 | S 58°36'12" W | 60.64' |
| L33 | S 53°52'22" W | 101.10' |
| L34 | N 64°56'01" W | 150.98' |
| L35 | N 69°35'34" W | 66.86' |
| L36 | S 83°22'05" W | 449.22' |
| L37 | S 59°59'12" W | 82.84' |
| L38 | S 42°08'48" E | 149.12' |
| L39 | S 40°01'46" E | 123.96' |
| L40 | S 10°30'09" E | 86.02' |
| L41 | S 01°32'54" W | 192.02' |
| L42 | S 03°52'11" E | 374.31' |
| L43 | S 03°42'57" W | 113.65' |
| L44 | S 11°36'37" W | 118.87' |
| L45 | S 15°58'25" E | 126.32' |
| L46 | S 60°38'43" E | 160.42' |
| L47 | S 43°19'40" E | 119.74' |
| L48 | S 36°43'41" E | 177.96' |
| L49 | S 25°57'01" E | 104.26' |
| L50 | S 00°15'15" E | 217.02' |
| L51 | S 22°16'57" E | 119.20' |
| L52 | N 62°54'15" E | 23.12' |
| L53 | N 88°35'54" E | 152.98' |
| L54 | N 12°11'26" W | 39.51' |
| L55 | S 77°31'02" W | 14.18' |

PIPELINE AS-BUILT SURVEY FOR

# KINDER MORGAN ALTAMONT, LLC.

## BARRETT 9-11-36 BTR

SECTIONS 11 & 14 TOWNSHIP 3 SOUTH, RANGE 6 WEST

UINTAH SPECIAL BASE & MERIDIAN

NORTH

SCALE: 1"=500'

500 0 500

THIS SURVEY WAS PERFORMED USING GLOBAL POSITIONING SYSTEM PROCEDURES AND EQUIPMENT

THE BASIS OF BEARINGS IS GEODETIC NORTH DERIVED FROM G.P.S. OBSERVATIONS AT A SECTION CORNER LOCATED AT LAT. 40°11'52.73335"N AND LONG. 110°34'39.75017"W USING THE UTAH STATE G.P.S. VIRTUAL REFERENCE STATION CONTROL NETWORK MAINTAINED AND OPERATED BY THE AUTOMATED GEOGRAPHIC REFERENCE CENTER

### SURVEYOR'S CERTIFICATE

This is to certify that this plat was prepared from the field notes and electronic data collector files of an actual survey made by me, or under my personal supervision, of the pipeline shown hereon, and that this plat accurately represents said survey to the best of my knowledge.

PROFESSIONAL LAND SURVEYOR No. 148951 JERRY D. ALLRED 10 JAN '14 STATE OF UTAH

JERRY D. ALLRED, REGISTERED LAND SURVEYOR, CERTIFICATE NO. 148951 (UTAH)

COUNTY SURVEYORS FILE NUMBER:

JERRY D. ALLRED AND ASSOCIATES
SURVEYING CONSULTANTS
1235 NORTH 700 EAST--P.O. BOX 975
DUCHESNE, UTAH 84021
(435) 738-5352

10 JAN 2014 12-121-114

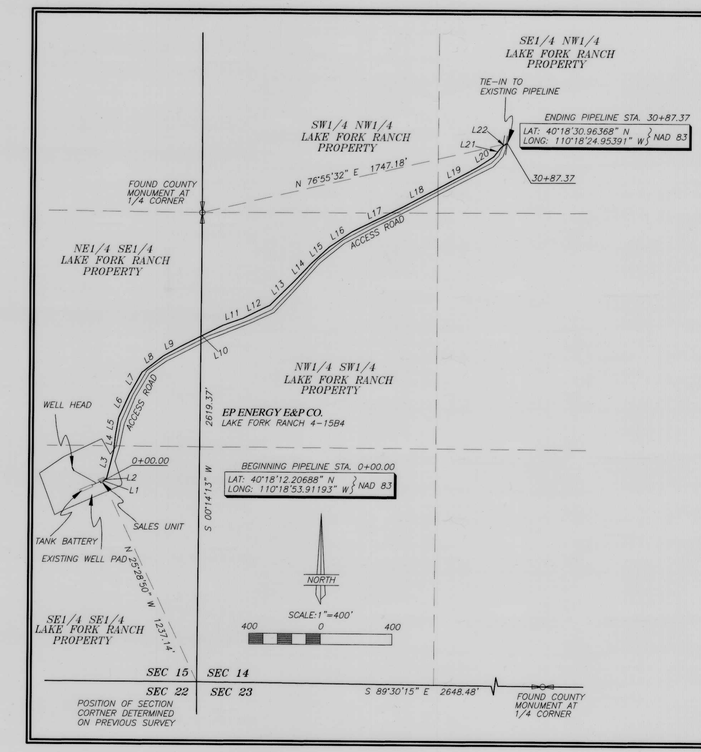


PIPELINE AS-BUILT SURVEY FOR

# KINDER MORGAN ALTAMONT, LLC.

## LAKE FORK RANCH 4-15B4

SECTION 14 & 15, T2S, R4W, U.S.B.&M.

DUCHESNE COUNTY, UTAH

| LINE | BEARING | DISTANCE |
|---|---|---|
| L1 | N 67°36'29" E | 4.78' |
| L2 | N 48°34'49" E | 21.56' |
| L3 | N 13°38'07" E | 156.32' |
| L4 | N 05°58'31" E | 88.21' |
| L5 | N 10°18'15" E | 101.23' |
| L6 | N 24°23'46" E | 142.19' |
| L7 | N 28°49'45" E | 141.93' |
| L8 | N 52°32'51" E | 148.48' |
| L9 | N 60°28'02" E | 111.17' |
| L10 | N 63°07'14" E | 265.74' |
| L11 | N 71°08'36" E | 117.68' |

| LINE | BEARING | DISTANCE |
|---|---|---|
| L12 | N 63°44'36" E | 164.73' |
| L13 | N 45°09'51" E | 196.28' |
| L14 | N 43°06'08" E | 133.51' |
| L15 | N 47°42'40" E | 137.74' |
| L16 | N 55°44'46" E | 151.89' |
| L17 | N 63°41'49" E | 311.36' |
| L18 | N 62°03'37" E | 215.94' |
| L19 | N 61°18'16" E | 255.74' |
| L20 | N 56°55'18" E | 111.59' |
| L21 | N 38°14'41" E | 70.73' |
| L22 | N 58°42'11" E | 38.57' |

THIS SURVEY WAS PERFORMED USING GLOBAL POSITIONING SYSTEM PROCEDURES AND EQUIPMENT

THE BASIS OF BEARINGS IS GEODETIC NORTH DERIVED FROM G.P.S. OBSERVATIONS AT A SECTION CORNER LOCATED AT LAT. 40°21'33.56882"N AND LONG. 110°16'31.53266"W USING THE UTAH STATE G.P.S. VIRTUAL REFERENCE STATION CONTROL NETWORK MAINTAINED AND OPERATED BY THE AUTOMATED GEOGRAPHIC REFERENCE CENTER

### SURVEYOR'S CERTIFICATE

This is to certify that this plat was prepared from the field notes and electronic data collector files of an actual survey made by me, or under my personal supervision, of the pipeline shown hereon, and that this plat accurately represents said survey to the best of my knowledge.

PROFESSIONAL LAND SURVEYOR No. 148951 JERRY D. ALLRED 3 JAN '14 STATE OF UTAH

JERRY D. ALLRED, REGISTERED LAND SURVEYOR, CERTIFICATE NO. 148951 (UTAH)

COUNTY SURVEYOR'S FILE NUMBER

JERRY D. ALLRED AND ASSOCIATES
SURVEYING CONSULTANTS
1235 NORTH 700 EAST--P.O. BOX 975
DUCHESNE, UTAH 84021
(435) 738-5352

3 JAN 2014 12-121-119

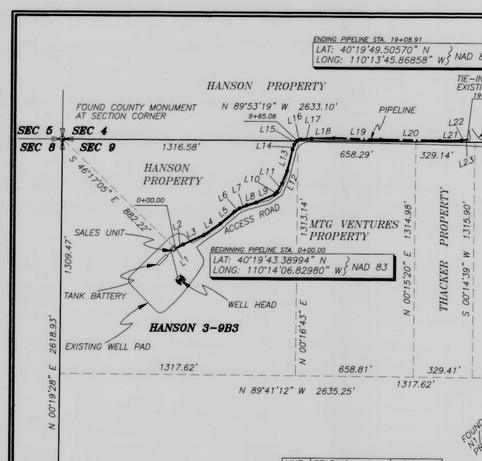


| LINE | BEARING | DISTANCE |
|---|---|---|
| L1 | N 45°51'31" E | 7.41 |
| L2 | N 61°35'02" E | 40.77 |
| L3 | N 64°44'11" E | 129.07 |
| L4 | N 55°36'38" E | 109.05 |
| L5 | N 49°16'10" E | 103.78 |
| L6 | N 56°36'12" E | 34.39 |
| L7 | N 66°30'17" E | 43.65 |
| L8 | N 73°34'11" E | 55.14 |
| L9 | N 66°06'49" E | 112.04 |
| L10 | N 42°49'52" E | 21.43 |
| L11 | N 28°51'26" E | 53.15 |
| L12 | N 21°43'54" E | 75.16 |
| L13 | N 14°14'34" E | 123.25 |
| L14 | N 18°04'06" E | 28.08 |
| L15 | N 37°54'55" E | 31.15 |
| L16 | N 68°44'22" E | 19.49 |
| L17 | N 86°22'51" E | 60.77 |
| L18 | N 88°07'31" E | 123.95 |
| L19 | S 88°35'31" E | 260.99 |
| L20 | S 89°13'13" E | 329.99 |
| L21 | N 89°00'34" E | 121.20 |
| L22 | N 84°14'53" E | 26.27 |
| L23 | N 70°12'20" E | 6.15 |

PIPELINE AS-BUILT SURVEY FOR

# KINDER MORGAN ALTAMONT, LLC.

## HANSON 3-9B3

SECTION 9, TOWNSHIP 2 SOUTH, RANGE 3 WEST

UINTAH SPECIAL BASE & MERIDIAN

NORTH

SCALE: 1=400'

0' 400' 800'

THIS SURVEY WAS PERFORMED USING GLOBAL POSITIONING SYSTEM PROCEDURES AND EQUIPMENT

THE BASIS OF BEARINGS IS GEODETIC NORTH DERIVED FROM G.P.S. OBSERVATIONS AT THE SECTION CORNER LOCATED AT LAT. 40°21'33.56882"N AND LONG. 110°16'31.53266"W USING THE UTAH STATE G.P.S. VIRTUAL REFERENCE STATION CONTROL NETWORK MAINTAINED AND OPERATED BY THE AUTOMATED GEOGRAPHIC REFERENCE CENTER

### SURVEYOR'S CERTIFICATE

This is to certify that this plat was prepared from the field notes and electronic data collector files of an actual survey made by me, or under my personal supervision, of the pipeline shown hereon, and that the monuments indicated were found or set during said survey, and that this plat accurately represents said survey to the best of my knowledge.

PROFESSIONAL LAND SURVEYOR No. 148951 JERRY D. ALLRED 15 JAN '14 STATE OF UTAH

Jerry D. Allred, Professional Land Surveyor, Certificate 148951 (Utah)

COUNTY SURVEYOR'S FILE NO.

JERRY D. ALLRED AND ASSOCIATES
SURVEYING CONSULTANTS
1235 NORTH 700 EAST--P.O. BOX 975
DUCHESNE, UTAH 84021
(435) 738-5352

15 JAN 2014 12-121-121

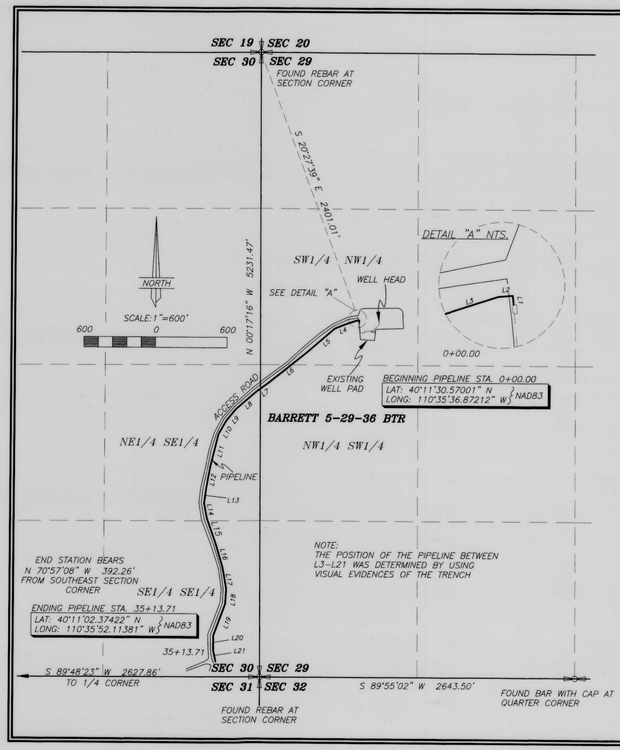


| LINE | BEARING | DISTANCE | LINE | BEARING | DISTANCE |
|---|---|---|---|---|---|
| L1 | N 05°44'59" W | 10.77' | L12 | S 10°41'52" W | 180.88' |
| L2 | S 84°39'35" W | 17.29' | L13 | S 07°41'37" W | 120.02' |
| L3 | S 71°59'54" W | 74.94' | L14 | S 10°59'06" E | 129.04' |
| L4 | S 68°38'47" W | 123.04' | L15 | S 19°48'05" E | 226.40' |
| L5 | S 48°56'33" W | 308.15' | L16 | S 16°27'24" E | 210.31' |
| L6 | S 51°14'01" W | 416.57' | L17 | S 10°05'31" E | 180.54' |
| L7 | S 53°36'20" W | 118.92' | L18 | S 03°36'40" W | 125.09' |
| L8 | S 48°51'58" W | 227.64' | L19 | S 20°10'44" W | 284.42' |
| L9 | S 39°46'01" W | 125.73' | L20 | S 00°09'52" E | 121.34' |
| L10 | S 29°25'57" W | 130.45' | L21 | S 11°26'50" E | 96.34' |
| L11 | S 13°35'08" W | 285.83' | | | |

PIPELINE AS-BUILT SURVEY FOR

# KINDER MORGAN ALTAMONT, LLC.

## BARRETT 5-29-36 BTR

SECTION 29 & 30, TOWNSHIP 3 SOUTH, RANGE 6 WEST

UINTAH SPECIAL BASE & MERIDIAN

THIS SURVEY WAS PERFORMED USING GLOBAL POSITIONING SYSTEM PROCEDURES AND EQUIPMENT

THE BASIS OF BEARINGS IS GEODETIC NORTH DERIVED FROM G.P.S. OBSERVATIONS AT A SECTION CORNER LOCATED AT LAT. 40°11'52.73335"N AND LONG. 110°34'39.75017"W USING THE UTAH STATE G.P.S. VIRTUAL REFERENCE STATION CONTROL NETWORK MAINTAINED AND OPERATED BY THE AUTOMATED GEOGRAPHIC REFERENCE CENTER

### SURVEYOR'S CERTIFICATE

This is to certify that this plat was prepared from the field notes and electronic data collector files of an actual survey made by me, or under my personal supervision, of the pipeline shown hereon, and that this plat accurately represents said survey to the best of my knowledge.

PROFESSIONAL LAND SURVEYOR No. 148951 JERRY D. ALLRED JAN '14 STATE OF UTAH

JERRY D. ALLRED, REGISTERED LAND SURVEYOR, CERTIFICATE NO. 148951 (UTAH)

COUNTY SURVEYORS FILE NUMBER.

JERRY D. ALLRED AND ASSOCIATES
SURVEYING CONSULTANTS
1235 NORTH 700 EAST--P.O. BOX 975
DUCHESNE, UTAH 84021
(435) 738-5352

17 JAN 2014 12-121-127

County Surveyors File # 2916