NEWFIELD EXPLORATION COMPANY

PROPOSED PIPELINE RIGHT-OF-WAY ON FEE LANDS

(For the 7-13-3-4W Well Pad)

Located in
Sections 12 & 13, T3S, R4W, U.S.B.&M.
Duchesne County, Utah

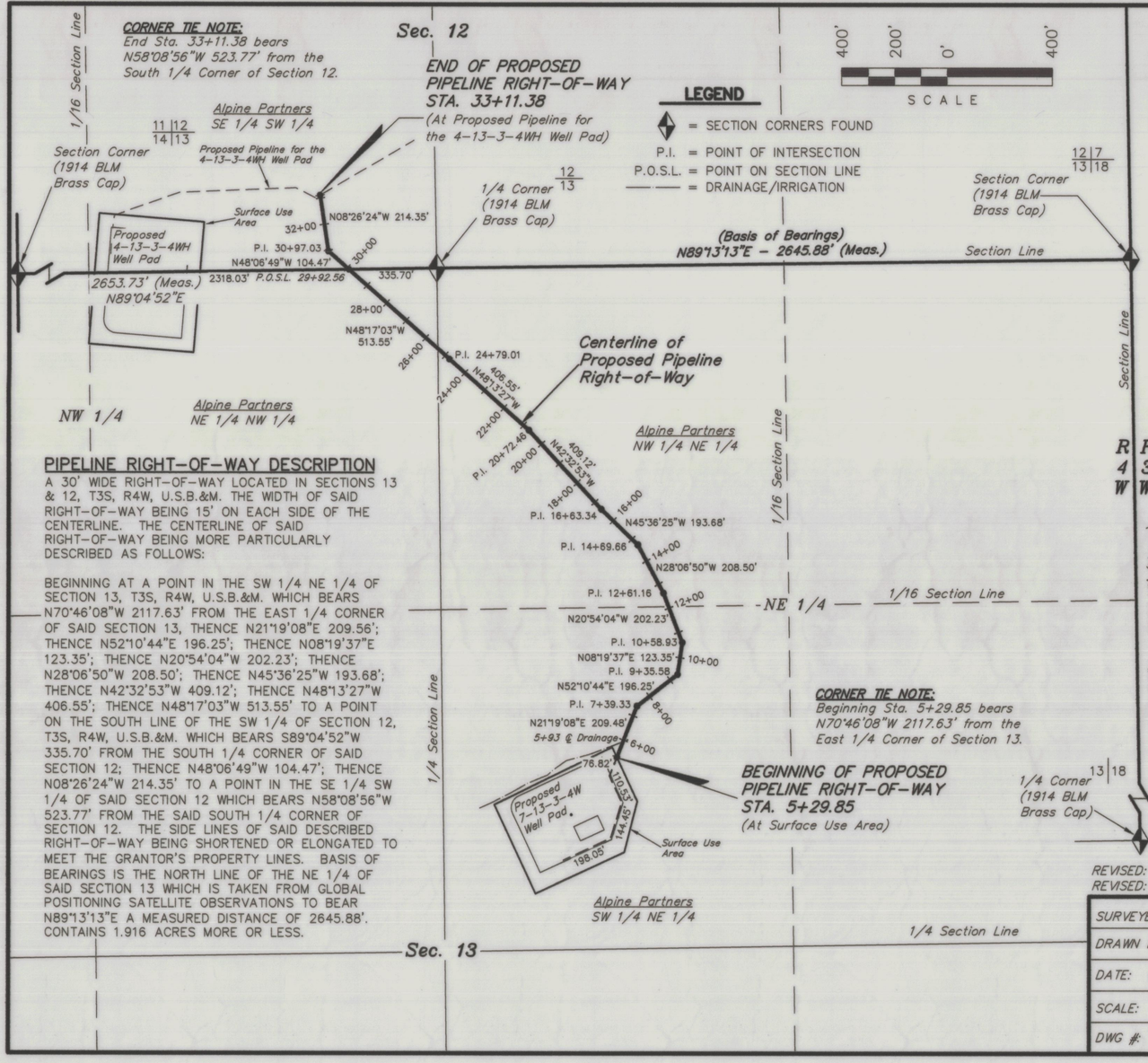

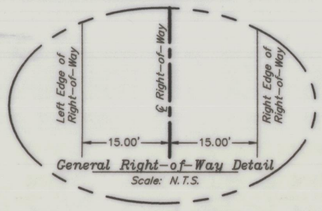

PIPELINE RIGHT-OF-WAY DESCRIPTION

A 30' WIDE RIGHT-OF-WAY LOCATED IN SECTIONS 13 & 12, T3S, R4W, U.S.B.&M. THE WIDTH OF SAID RIGHT-OF-WAY BEING 15' ON EACH SIDE OF THE CENTERLINE. THE CENTERLINE OF SAID RIGHT-OF-WAY BEING MORE PARTICULARLY DESCRIBED AS FOLLOWS:

BEGINNING AT A POINT IN THE SW 1/4 NE 1/4 OF SECTION 13, T3S, R4W, U.S.B.&M. WHICH BEARS N70°46'08"W 2117.63' FROM THE EAST 1/4 CORNER OF SAID SECTION 13, THENCE N21°19'08"E 209.56'; THENCE N52°10'44"E 196.25'; THENCE N08°19'37"E 123.35'; THENCE N20°54'04"W 202.23'; THENCE N28°06'50"W 208.50'; THENCE N45°36'25"W 193.68'; THENCE N42°32'53"W 409.12'; THENCE N48°13'27"W 406.55'; THENCE N48°17'03"W 513.55' TO A POINT ON THE SOUTH LINE OF THE SW 1/4 OF SECTION 12, T3S, R4W, U.S.B.&M. WHICH BEARS S89°04'52"W 335.70' FROM THE SOUTH 1/4 CORNER OF SAID SECTION 12; THENCE N48°06'49"W 104.47'; THENCE N08°26'24"W 214.35' TO A POINT IN THE SE 1/4 SW 1/4 OF SAID SECTION 12 WHICH BEARS N58°08'56"W 523.77' FROM THE SAID SOUTH 1/4 CORNER OF SECTION 12. THE SIDE LINES OF SAID DESCRIBED RIGHT-OF-WAY BEING SHORTENED OR ELONGATED TO MEET THE GRANTOR'S PROPERTY LINES. BASIS OF BEARINGS IS THE NORTH LINE OF THE NE 1/4 OF SAID SECTION 13 WHICH IS TAKEN FROM GLOBAL POSITIONING SATELLITE OBSERVATIONS TO BEAR N89°13'13"E A MEASURED DISTANCE OF 2645.88'. CONTAINS 1.916 ACRES MORE OR LESS.

RIGHT-OF-WAY LENGTHS	
SECTION 13, ALPINE PARTNERS	= 2,462.71'
SECTION 12, ALPINE PARTNERS	= 318.82'
TOTAL	= 2,781.53'

CERTIFICATE

THIS IS TO CERTIFY THAT THE ABOVE PLAT WAS PREPARED FROM FIELD NOTES OF ACTUAL SURVEYS MADE BY ME OR UNDER MY SUPERVISION AND THAT THE SAME ARE TRUE AND CORRECT TO THE BEST OF MY KNOWLEDGE AND BELIEF.

8-13-13

PAUL A. HANKINS
REGISTERED LAND SURVEYOR
REGISTRATION No. 348473
STATE OF UTAH

PROFESSIONAL LAND SURVEYOR No. 348473 STATE OF UTAH

REVISED: 04-02-13 L.K. ADJUSTED TIE-IN POINT
REVISED: 08-14-12 R.B.T. RE-ROUTED PIPELINE AROUND ARCH SITE

SURVEYED BY:	C.S.
DRAWN BY:	L.K.
DATE:	04-27-12
SCALE:	1" = 400'
DWG #:	12-0314

Tri State Land Surveying, Inc.
(435) 781-2501
180 NORTH VERNAL AVE. - VERNAL, UTAH 84078

FILE: \\LEWIS\drawings\NEWFIELD 2013\7-13-3-4W V4 (04-01-13)\dwg\PIPELINE.dwg

NEWFIELD EXPLORATION COMPANY

PROPOSED ROAD RIGHT-OF-WAY & SURFACE USE AREA ON FEE LANDS

(For the 7-13-3-4W Well Pad)

Located in
Sections 12 & 13, T3S, R4W, U.S.B.&M.
Duchesne County, Utah

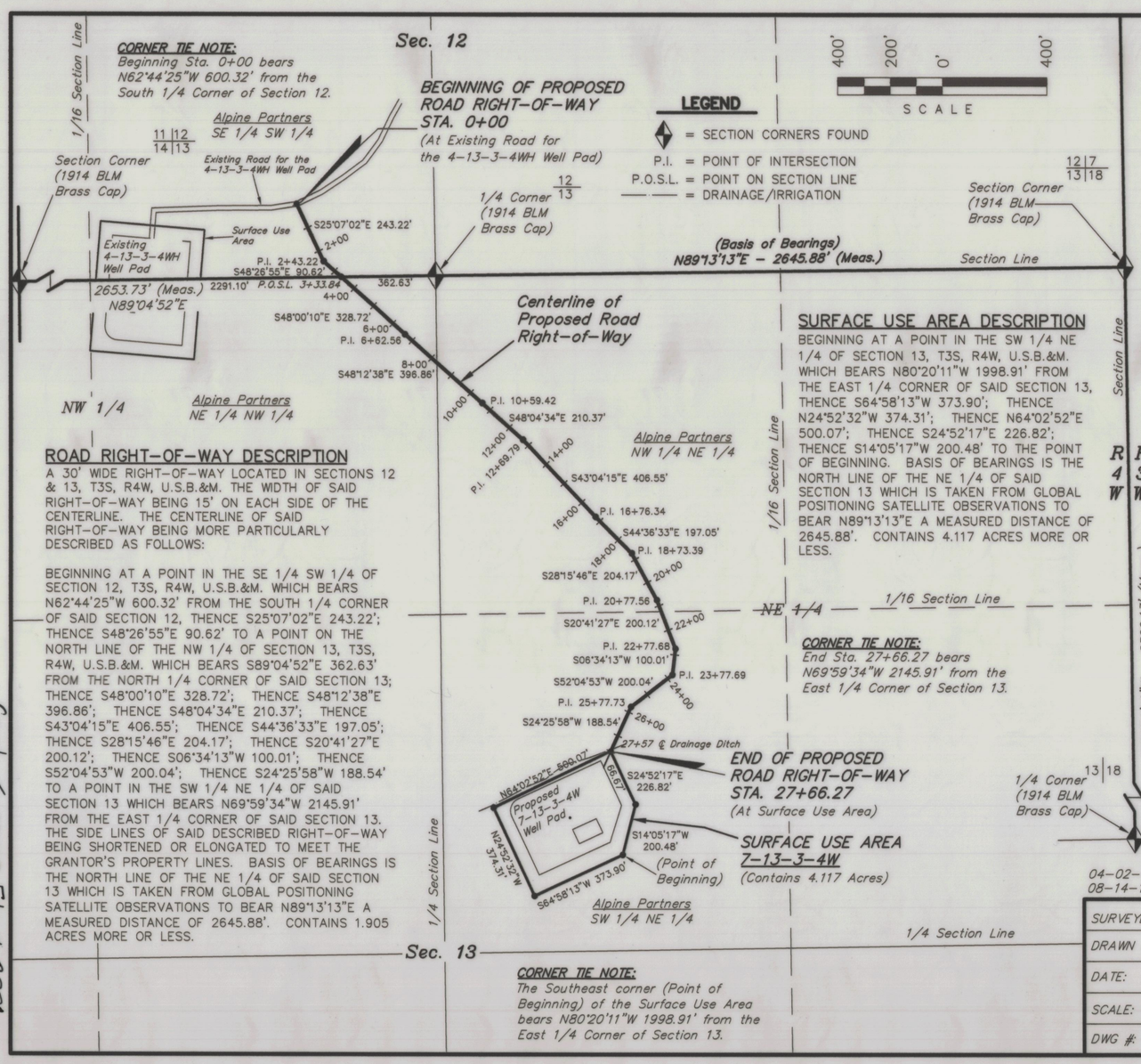

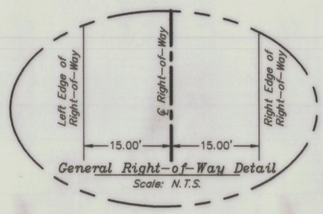

ROAD RIGHT-OF-WAY DESCRIPTION

A 30' WIDE RIGHT-OF-WAY LOCATED IN SECTIONS 12 & 13, T3S, R4W, U.S.B.&M. THE WIDTH OF SAID RIGHT-OF-WAY BEING 15' ON EACH SIDE OF THE CENTERLINE. THE CENTERLINE OF SAID RIGHT-OF-WAY BEING MORE PARTICULARLY DESCRIBED AS FOLLOWS:

BEGINNING AT A POINT IN THE SE 1/4 SW 1/4 OF SECTION 12, T3S, R4W, U.S.B.&M. WHICH BEARS N62°44'25"W 600.32' FROM THE SOUTH 1/4 CORNER OF SAID SECTION 12, THENCE S25°07'02"E 243.22'; THENCE S48°26'55"E 90.62' TO A POINT ON THE NORTH LINE OF THE NW 1/4 OF SECTION 13, T3S, R4W, U.S.B.&M. WHICH BEARS S89°04'52"E 362.63' FROM THE NORTH 1/4 CORNER OF SAID SECTION 13; THENCE S48°00'10"E 328.72'; THENCE S48°12'38"E 396.86'; THENCE S48°04'34"E 210.37'; THENCE S43°04'15"E 406.55'; THENCE S44°36'33"E 197.05'; THENCE S28°15'46"E 204.17'; THENCE S20°41'27"E 200.12'; THENCE S06°34'13"W 100.01'; THENCE S52°04'53"W 200.04'; THENCE S24°25'58"W 188.54' TO A POINT IN THE SW 1/4 NE 1/4 OF SAID SECTION 13 WHICH BEARS N69°59'34"W 2145.91' FROM THE EAST 1/4 CORNER OF SAID SECTION 13. THE SIDE LINES OF SAID DESCRIBED RIGHT-OF-WAY BEING SHORTENED OR ELONGATED TO MEET THE GRANTOR'S PROPERTY LINES. BASIS OF BEARINGS IS THE NORTH LINE OF THE NE 1/4 OF SAID SECTION 13 WHICH IS TAKEN FROM GLOBAL POSITIONING SATELLITE OBSERVATIONS TO BEAR N89°13'13"E A MEASURED DISTANCE OF 2645.88'. CONTAINS 1.905 ACRES MORE OR LESS.

SURFACE USE AREA DESCRIPTION

BEGINNING AT A POINT IN THE SW 1/4 NE 1/4 OF SECTION 13, T3S, R4W, U.S.B.&M. WHICH BEARS N80°20'11"W 1998.91' FROM THE EAST 1/4 CORNER OF SAID SECTION 13, THENCE S64°58'13"W 373.90'; THENCE N24°52'32"W 374.31'; THENCE N64°02'52"E 500.07'; THENCE S24°52'17"E 226.82'; THENCE S14°05'17"W 200.48' TO THE POINT OF BEGINNING. BASIS OF BEARINGS IS THE NORTH LINE OF THE NE 1/4 OF SAID SECTION 13 WHICH IS TAKEN FROM GLOBAL POSITIONING SATELLITE OBSERVATIONS TO BEAR N89°13'13"E A MEASURED DISTANCE OF 2645.88'. CONTAINS 4.117 ACRES MORE OR LESS.

RIGHT-OF-WAY LENGTHS	
SECTION 12, ALPINE PARTNERS	= 333.84'
SECTION 13, ALPINE PARTNERS	= 2,432.43'
TOTAL	= 2,766.27'

CERTIFICATE

THIS IS TO CERTIFY THAT THE ABOVE PLAT WAS PREPARED FROM FIELD NOTES OF ACTUAL SURVEYS MADE BY ME OR UNDER MY SUPERVISION AND THAT THE SAME ARE TRUE AND CORRECT TO THE BEST OF MY KNOWLEDGE AND BELIEF.

8-13-13

PAUL A. HANKINS
REGISTERED LAND SURVEYOR
REGISTRATION No. 348473
STATE OF UTAH

PROFESSIONAL LAND SURVEYOR No. 348473 STATE OF UTAH

04-02-13 L.K. UPDATED SURVEYOR CERTIFICATE AND EXTENDED ROAD
08-14-12 R.B.T. RE-ROUTED ROAD AROUND ARCH SITE

SURVEYED BY:	C.S.
DRAWN BY:	L.K.
DATE:	04-27-12
SCALE:	1" = 400'
DWG #:	12-0313

Tri State Land Surveying, Inc.
(435) 781-2501
180 NORTH VERNAL AVE. - VERNAL, UTAH 84078

FILE: \\LEWIS\drawings\NEWFIELD 2013\7-13-3-4W V4 (04-01-13)\dwg\PIPELINE.dwg

County Surveyor File # 2831