NEWFIELD EXPLORATION COMPANY

PROPOSED PIPELINE RIGHT-OF-WAY ON FEE LANDS

(For the 1-7-3-3WH & 1-7-3-3W Well Pad)

Located in Sections 7 & 8, T3S, R3W, U.S.B.&M. Duchesne County, Utah

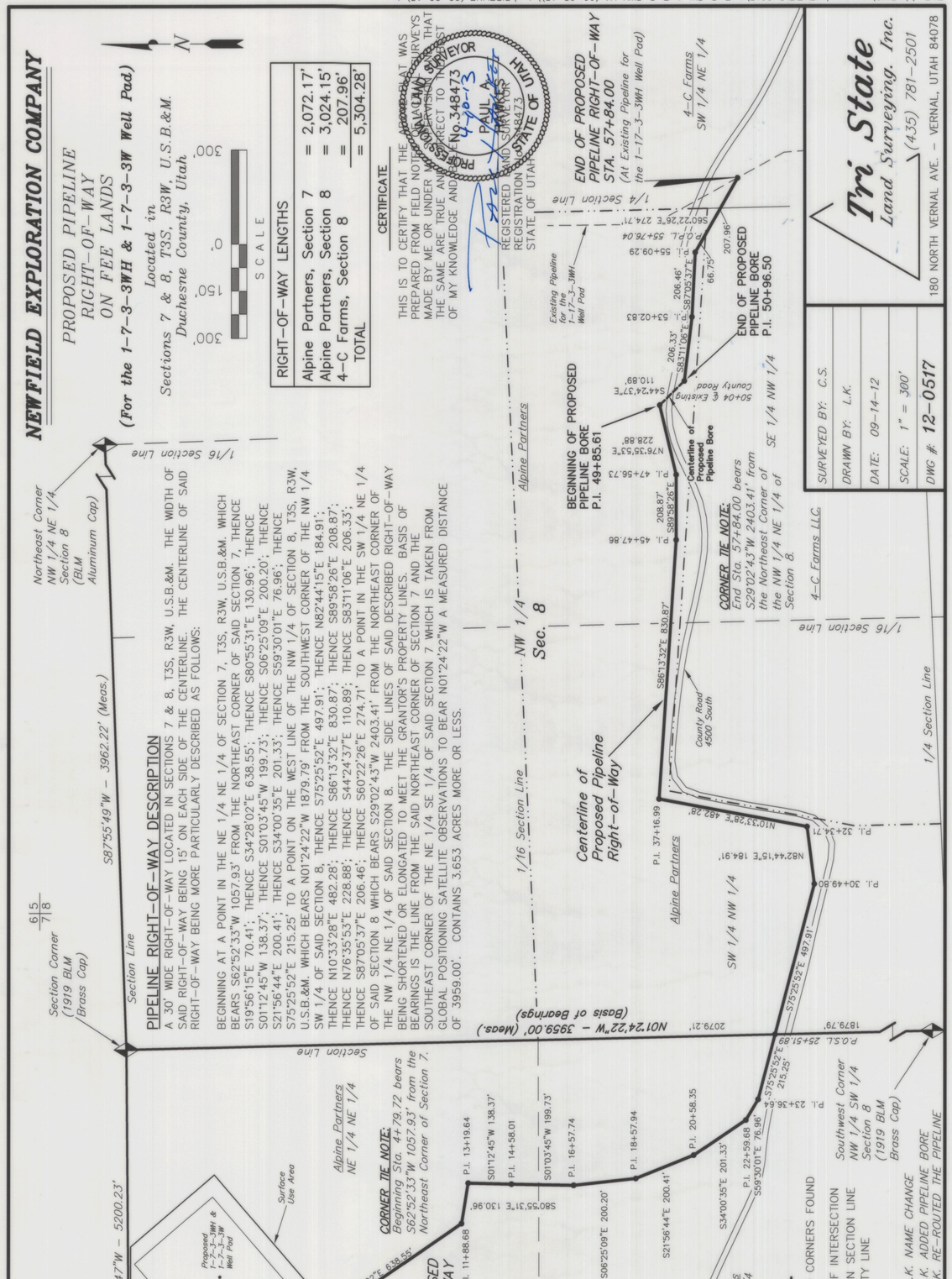

RIGHT-OF-WAY LENGTHS	
Alpine Partners, Section 7	= 2,072.17'
Alpine Partners, Section 8	= 3,024.15'
4-C Farms, Section 8	= 207.96'
TOTAL	= 5,304.28'

CERTIFICATE

THIS IS TO CERTIFY THAT THE ABOVE PLAT WAS PREPARED FROM FIELD NOTES OF ACTUAL SURVEYS MADE BY ME OR UNDER MY SUPERVISION AND THAT THE SAME ARE TRUE AND CORRECT TO THE BEST OF MY KNOWLEDGE AND BELIEF.

PROFESSIONAL LAND SURVEYOR No. 348473 PAUL A. HAWKES STATE OF UTAH

4-10-13

REGISTERED LAND SURVEYOR
REGISTRATION No. 348473
STATE OF UTAH

SURVEYED BY:	C.S.
DRAWN BY:	L.K.
DATE:	09-14-12
SCALE:	1" = 300'
DWG #:	12-0517

Tri State Land Surveying, Inc.
(435) 781-2501
180 NORTH VERNAL AVE. – VERNAL, UTAH 84078

REVISED: 02-26-13 L.K. NAME CHANGE
REVISED: 01-25-13 L.K. ADDED PIPELINE BORE
REVISED: 12-27-12 L.K. RE-ROUTED THE PIPELINE

FILE: \\LEWIS\drawings\NEWFIELD 2013\1-7-3-3WH, 1-7-3-3W V4 (02-25-13)\dwg\PIPELINE (02-26-13).dwg

NEWFIELD EXPLORATION COMPANY

PROPOSED ROAD RIGHT-OF-WAY & SURFACE USE AREA ON FEE LANDS

(For the 1-7-3-3WH & 1-7-3-3W Well Pad)

Located in the NE 1/4 of Section 7, T3S, R3W, U.S.B.&M. Duchesne County, Utah

LEGEND

◆ = SECTION CORNERS FOUND
P.I. = POINT OF INTERSECTION

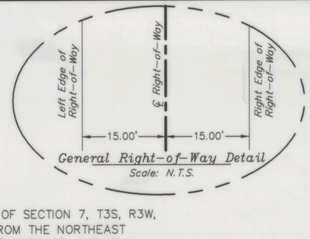

General Right-of-Way Detail
Scale: N.T.S.

N

200' 100' 0' 200'
SCALE

SURFACE USE AREA DESCRIPTION

BEGINNING AT A POINT IN THE NE 1/4 NE 1/4 OF SECTION 7, T3S, R3W, U.S.B.&M. WHICH BEARS S54°56'42"W 490.57' FROM THE NORTHEAST CORNER OF SAID SECTION 7, THENCE S49°14'32"W 539.96'; THENCE N40°45'41"W 430.17'; THENCE N49°14'50"E 450.98'; THENCE N89°53'35"E 117.40'; THENCE S40°44'49"E 353.65' TO THE POINT OF BEGINNING. BASIS OF BEARINGS IS THE LINE FROM THE SAID NORTHEAST CORNER OF SECTION 7 AND THE SOUTHEAST CORNER OF THE NE 1/4 SE 1/4 OF SAID SECTION 7 WHICH IS TAKEN FROM GLOBAL POSITIONING SATELLITE OBSERVATIONS TO BEAR N01°24'22"W A MEASURED DISTANCE OF 3959.00'. CONTAINS 4.591 ACRES MORE OR LESS.

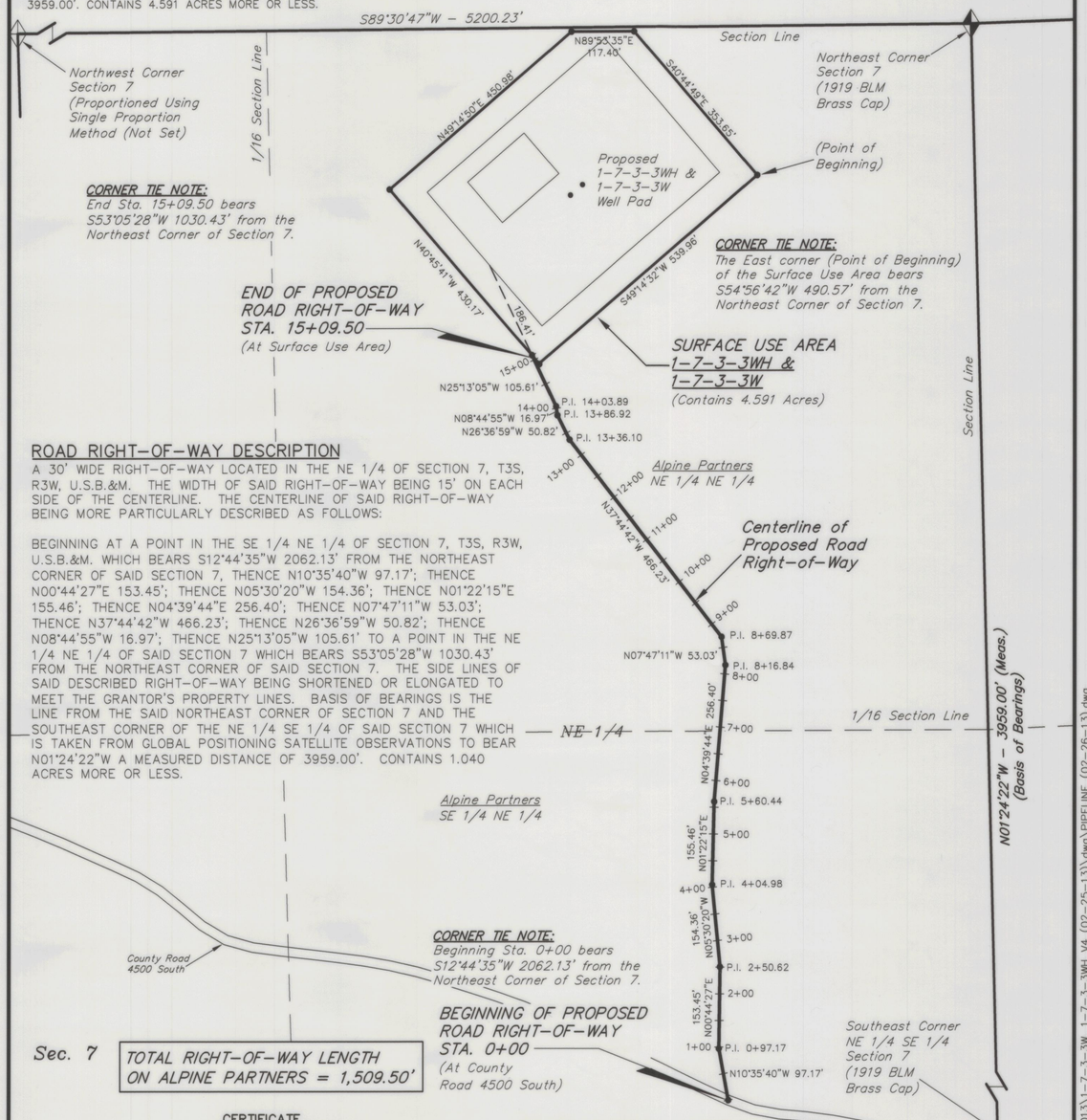

ROAD RIGHT-OF-WAY DESCRIPTION

A 30' WIDE RIGHT-OF-WAY LOCATED IN THE NE 1/4 OF SECTION 7, T3S, R3W, U.S.B.&M. THE WIDTH OF SAID RIGHT-OF-WAY BEING 15' ON EACH SIDE OF THE CENTERLINE. THE CENTERLINE OF SAID RIGHT-OF-WAY BEING MORE PARTICULARLY DESCRIBED AS FOLLOWS:

BEGINNING AT A POINT IN THE SE 1/4 NE 1/4 OF SECTION 7, T3S, R3W, U.S.B.&M. WHICH BEARS S12°44'35"W 2062.13' FROM THE NORTHEAST CORNER OF SAID SECTION 7, THENCE N10°35'40"W 97.17'; THENCE N00°44'27"E 153.45'; THENCE N05°30'20"W 154.36'; THENCE N01°22'15"E 155.46'; THENCE N04°39'44"E 256.40'; THENCE N07°47'11"W 53.03'; THENCE N37°44'42"W 466.23'; THENCE N26°36'59"W 50.82'; THENCE N08°44'55"W 16.97'; THENCE N25°13'05"W 105.61' TO A POINT IN THE NE 1/4 NE 1/4 OF SAID SECTION 7 WHICH BEARS S53°05'28"W 1030.43' FROM THE NORTHEAST CORNER OF SAID SECTION 7. THE SIDE LINES OF SAID DESCRIBED RIGHT-OF-WAY BEING SHORTENED OR ELONGATED TO MEET THE GRANTOR'S PROPERTY LINES. BASIS OF BEARINGS IS THE LINE FROM THE SAID NORTHEAST CORNER OF SECTION 7 AND THE SOUTHEAST CORNER OF THE NE 1/4 SE 1/4 OF SAID SECTION 7 WHICH IS TAKEN FROM GLOBAL POSITIONING SATELLITE OBSERVATIONS TO BEAR N01°24'22"W A MEASURED DISTANCE OF 3959.00'. CONTAINS 1.040 ACRES MORE OR LESS.

CERTIFICATE

THIS IS TO CERTIFY THAT THE ABOVE PLAT WAS PREPARED FROM FIELD NOTES OF ACTUAL SURVEYS MADE BY ME OR UNDER MY SUPERVISION AND THAT THE SAME ARE TRUE AND CORRECT TO THE BEST OF MY KNOWLEDGE AND BELIEF.

PROFESSIONAL LAND SURVEYOR No. 348473 PAUL A. HAWKES STATE OF UTAH

4-10-13

REGISTERED LAND SURVEYOR
REGISTRATION No. 348473
STATE OF UTAH

REVISED: 03-25-13 L.K. ADDED STATIONING
REVISED: 02-26-13 L.K. SWITCH SURFACE HOLE LOCATIONS
REVISED: 01-16-13 L.K. REVISED SURVEYOR CERTIFICATE

SURVEYED BY:	C.S.
DRAWN BY:	L.K.
DATE:	09-14-12
SCALE:	1" = 200'
DWG #:	12-0516

Tri State Land Surveying, Inc.
(435) 781-2501
180 NORTH VERNAL AVE. – VERNAL, UTAH 84078

FILE: \\LEWIS\drawings\NEWFIELD 2013\1-7-3-3WH, 1-7-3-3W V4 (02-25-13)\dwg\PIPELINE (02-26-13).dwg

County Surveyor File # 2761