DUCHESNE COUNTY MONUMENT SURVEY RECORD

T2S R5W

SEC 34 | SEC 35

SEC 3 | SEC 2

T3S R5W

U.S.B.&M.

Z-17 & A-17

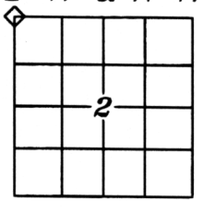

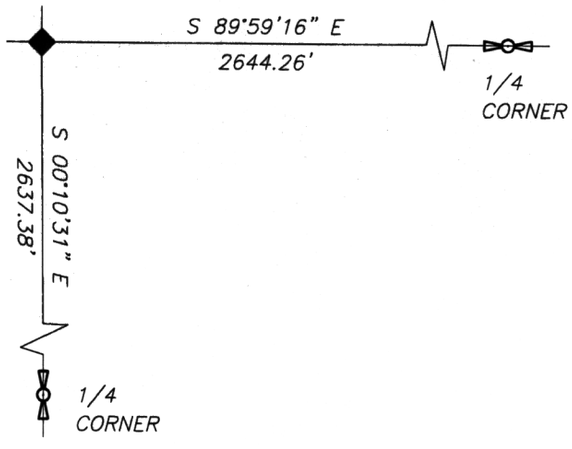

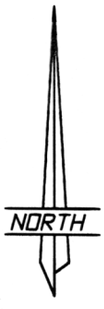

BEARINGS ARE LOCAL DATUM

NO SCALE

DESCRIPTION OF CORNER EVIDENCE FOUND

FOUND ORIGINAL MARKED STONE AT SECTION CORNER

DESCRIPTION OF MONUMENT AND ACCESSORIES ESTABLISHED TO PERPETUATE THE ORIGINAL LOCATION OF THE CORNER

REFERENCED AS SHOWN

STATE PLANE COORDINATE DATA (WGS-84)

CERTIFICATION

I Jerry D. Allred, Professional Land Surveyor, State of Utah, do hereby certify that I have performed or reviewed the work done on the diagrammed corner as reported on this recordation form and approve same

Date 20 Aug 2009

Jerry D. Allred, Professional Land Surveyor
Certificate No. 148951
Duchesne County Surveyor

PROFESSIONAL LAND SURVEYOR
No. 148951
JERRY D. ALLRED
STATE OF UTAH

SCANNED 6 May 2010