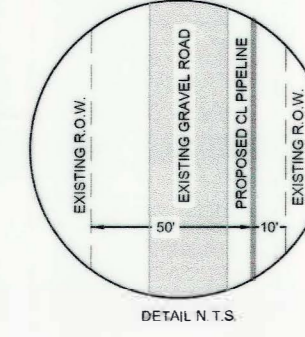


FOUND 2003 BLM ALUMINUM CAP NORTHWEST CORNER SECTION 24, T.3S, R.2W, U.S.B.&M.

PAGE 2
MATCHLINE PAGE 1

XCL AssetCo, LLC
(SERIAL# 1969)



LINE TABLE

LINE #	DIRECTION	LENGTH
L1	N29° 38' 17"W	122.64'
L2	N05° 06' 11"W	52.68'
L3	N13° 31' 16"E	2198.59'

2 PROPOSED PIPELINE CENTERLINE DESCRIPTION
A PROPOSED PIPELINE LOCATED WITHIN AN EXISTING 60 FOOT WIDE RIGHT-OF-WAY CORRIDOR IN SECTION 24, TOWNSHIP 2 SOUTH, RANGE 3 WEST, UTAH SPECIAL BASE AND MERIDIAN. THE PROPOSED PIPELINE IS 10 FOOT WESTERLY, RUNNING PARALLEL AND ADJACENT TO THE EXISTING EASTERLY RIGHT-OF-WAY LINE, SAID CENTERLINE IS MORE PARTICULARLY DESCRIBED AS:

BEGINNING AT A POINT LOCATED SOUTH 41°40'04" EAST A DISTANCE OF 1783.96 FEET FROM THE NORTHWEST CORNER OF SECTION 24, TOWNSHIP 2 SOUTH, RANGE 3 WEST, UTAH SPECIAL BASE AND MERIDIAN; THENCE NORTH 13°31'16" EAST 15.33 FEET; THENCE NORTH 30°55'45" EAST 213.40 FEET TO A POINT ON THE EAST LINE OF THE NW1/4 NW1/4 OF SAID SECTION 24, SAID POINT BEING THE POINT OF TERMINUS.

THE BASIS OF BEARING USED FOR THIS SURVEY IS SOUTH 0°48'53" WEST BETWEEN THE NORTHWEST CORNER AND THE WEST QUARTER CORNER OF SECTION 24, TOWNSHIP 2 SOUTH, RANGE 3 WEST, UTAH SPECIAL BASE AND MERIDIAN.

PROPOSED PIPELINE LENGTH
DENNIS G. SMITH AND LANA K. SMITH = 228.73 FEET OR 13.86 RODS, MORE OR LESS

1 PROPOSED PIPELINE CENTERLINE DESCRIPTION
A PROPOSED PIPELINE LOCATED WITHIN AN EXISTING 60 FOOT WIDE RIGHT-OF-WAY CORRIDOR IN SECTION 24, TOWNSHIP 2 SOUTH, RANGE 3 WEST, UTAH SPECIAL BASE AND MERIDIAN. THE PROPOSED PIPELINE IS 10 FOOT WESTERLY, RUNNING PARALLEL AND ADJACENT TO THE EXISTING EASTERLY RIGHT-OF-WAY LINE, SAID CENTERLINE IS MORE PARTICULARLY DESCRIBED AS:

BEGINNING AT A POINT LOCATED SOUTH 38°45'48" EAST A DISTANCE OF 1238.11 FEET FROM THE WEST QUARTER CORNER OF SECTION 24, TOWNSHIP 2 SOUTH, RANGE 3 WEST, UTAH SPECIAL BASE AND MERIDIAN; THENCE NORTH 29°38'17" WEST 122.64 FEET; THENCE NORTH 5°06'11" WEST 52.68 FEET; THENCE NORTH 13°31'16" EAST 2198.59 FEET TO A POINT ON THE NORTH LINE OF THE SW1/4 NW1/4 OF SAID SECTION 24, SAID POINT BEING THE POINT OF TERMINUS.

THE BASIS OF BEARING USED FOR THIS SURVEY IS NORTH 0°48'53" EAST BETWEEN THE WEST QUARTER CORNER AND THE NORTHWEST CORNER OF SECTION 24, TOWNSHIP 2 SOUTH, RANGE 3 WEST, UTAH SPECIAL BASE AND MERIDIAN.

PROPOSED PIPELINE LENGTH
XCL ASSETCO, LLC = 2,373.91 FEET OR 0.055 RODS, MORE OR LESS

24
T2S, R3W,
USBM

FOUND 2015 ALUMINUM CAP (LS# 8704293) WEST 1/4 CORNER SECTION 24, T.3S, R.2W, U.S.B.&M.


XCL AssetCo, LLC
(SERIAL# 1969)

FOUND 2015 ALUMINUM CAP (LS# 8704293) SOUTH 1/16TH CORNER SECTION 24, T.3S, R.2W, U.S.B.&M.

XCL AssetCo, LLC
PIPELINE RIGHT-OF-WAY SURVEY
ON FEE LANDS FOR THE

ROOSTER SWG LATERAL
LOCATED IN SECTION 24,
TOWNSHIP 2 SOUTH, RANGE 3 WEST, U.S.B.&M.,
DUCHESE COUNTY, UTAH

SURVEYOR'S CERTIFICATE
I, JARED L. WATSON DO HEREBY CERTIFY THAT I AM A REGISTERED LAND SURVEYOR AND THAT I HOLD CERTIFICATE NO. 5047065 AS PRESCRIBED UNDER THE LAWS OF THE STATE OF UTAH AND THAT A SURVEY OF THE DESCRIBED PROPERTY HEREIN WAS PERFORMED UNDER MY DIRECTION.



LEGEND

- = FOUND SECTION CORNER
- = SECTION LINE
- = QUARTER SECTION LINE
- = SIXTEENTH SECTION LINE
- = PROPOSED CL PIPELINE
- = PROPOSED EDGE RIGHT-OF-WAY
- = EXISTING RIGHT-OF-WAY
- = PROPERTY LINE
- = EXISTING FENCE
- = EXISTING GAS LINE
- = EXISTING POWER LINE
- = EXISTING BURIED PIPELINE
- = EXISTING GRAVEL ROAD

SCALE: 1" = 300'
11X17 SHEET

SHEET
PIPELINE RIGHT-OF-WAY PLAT



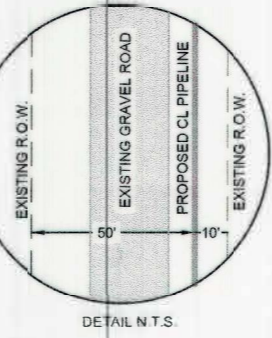
PLAT NO. 23-XCL-001 DATE 1/26/2023 SHEET NO. 1 OF 2

FOUND 2003 BLM ALUMINUM CAP NORTHWEST CORNER SECTION 24, T.3S, R.2W, U.S.B.&M.

DENNIS G. SMITH AND
LANA K. SMITH
(SERIAL# 1970)

XCL AssetCo, LLC
(SERIAL# 1969)

FOUND 2015 ALUMINUM CAP WEST 1/4 CORNER SECTION 24, T.3S, R.2W, U.S.B.&M.



EXISTING GAS PIPELINE ROW ENTRY #528781

MILES TO POND 11 AS-BUILT PIPELINE ROW UELS FILE X-1427-11 DATED 8-3-22

PAGE 2
MATCHLINE PAGE 1

FOUND 2015 ALUMINUM CAP (LS# 8704293) WEST 1/4 CORNER SECTION 24, T.3S, R.2W, U.S.B.&M.

LINE TABLE

LINE #	DIRECTION	LENGTH
L4	N13° 31' 16"E	15.33'
L5	N30° 55' 45"E	213.40'
L6	N30° 55' 45"E	135.82'
L7	N30° 55' 45"E	102.11'
L8	N55° 20' 45"E	36.52'
L9	S85° 26' 40"E	36.07'
L10	S64° 46' 50"E	131.64'
L11	S62° 01' 52"E	653.26'
L12	S58° 55' 48"E	174.60'
L13	S64° 11' 07"E	102.81'
L14	S82° 53' 10"E	59.94'
L15	N76° 00' 55"E	39.35'

LINE TABLE

LINE #	DIRECTION	LENGTH
L16	N53° 37' 55"E	46.88'
L17	N45° 54' 39"E	308.26'
L18	N25° 15' 00"E	74.54'
L19	N13° 24' 24"E	164.72'
L20	N02° 14' 38"E	104.28'
L21	N07° 11' 18"W	53.62'
L22	N22° 16' 26"W	76.82'
L23	N38° 50' 59"W	167.08'
L24	N66° 18' 33"W	105.36'
L25	S32° 57' 18"W	168.59'
L26	N56° 57' 52"W	12.80'
L27	N33° 35' 10"E	6.99'

3 PROPOSED PIPELINE CENTERLINE DESCRIPTION
A PROPOSED PIPELINE LOCATED WITHIN AN EXISTING 60 FOOT WIDE RIGHT-OF-WAY CORRIDOR IN SECTION 24, TOWNSHIP 2 SOUTH, RANGE 3 WEST, UTAH SPECIAL BASE AND MERIDIAN. THE PROPOSED PIPELINE IS 10 FOOT WESTERLY, RUNNING PARALLEL AND ADJACENT TO THE EXISTING EASTERLY RIGHT-OF-WAY LINE, SAID CENTERLINE IS MORE PARTICULARLY DESCRIBED AS:

BEGINNING AT A POINT LOCATED SOUTH 48°52'06" EAST A DISTANCE OF 1724.99 FEET FROM THE NORTHWEST CORNER OF SECTION 24, TOWNSHIP 2 SOUTH, RANGE 3 WEST, UTAH SPECIAL BASE AND MERIDIAN; THENCE NORTH 30°55'45" EAST 135.82 FEET TO A POINT ON THE WESTERLY EDGE OF AN EXISTING GRAVEL ROAD, SAID POINT BEING THE POINT OF TERMINUS.

THE BASIS OF BEARING USED FOR THIS SURVEY IS SOUTH 0°48'53" WEST BETWEEN THE NORTHWEST CORNER AND THE WEST QUARTER CORNER OF SECTION 24, TOWNSHIP 2 SOUTH, RANGE 3 WEST, UTAH SPECIAL BASE AND MERIDIAN.

PROPOSED PIPELINE LENGTH
XCL ASSETCO, LLC = 135.82 FEET OR 8.23 RODS, MORE OR LESS

4 CORRIDOR RIGHT-OF-WAY DESCRIPTION
A 30.00 FOOT WIDE RIGHT-OF-WAY CORRIDOR LOCATED IN SECTION 24, TOWNSHIP 2 SOUTH, RANGE 3 WEST, UTAH SPECIAL BASE AND MERIDIAN. THE SIDE LINES ARE LOCATED 15.00 FEET ON EACH SIDE OF THE CENTERLINE, AND SHALL BE SHORTENED OR ELONGATED TO MEET THE WESTERLY EDGE OF AN EXISTING GRAVEL ROAD AND THE SOUTHWESTERLY EDGE OF AN EXISTING BUILDING. SAID CENTERLINE IS MORE PARTICULARLY DESCRIBED AS:

BEGINNING AT A POINT LOCATED SOUTH 53°21'43" EAST A DISTANCE OF 1706.17 FEET FROM THE NORTHWEST CORNER OF SECTION 24, TOWNSHIP 2 SOUTH, RANGE 3 WEST, UTAH SPECIAL BASE AND MERIDIAN; THENCE NORTH 30°55'45" EAST 102.11 FEET; THENCE NORTH 55°20'45" EAST 36.52 FEET; THENCE SOUTH 85°26'40" EAST 36.07 FEET; THENCE SOUTH 64°46'50" EAST 131.64 FEET; THENCE SOUTH 62°01'52" EAST 653.26 FEET; THENCE SOUTH 58°55'48" EAST 174.60 FEET; THENCE SOUTH 64°11'07" EAST 102.81 FEET; THENCE SOUTH 82°53'10" EAST 59.94 FEET; THENCE NORTH 76°00'55" EAST 39.35 FEET; THENCE NORTH 53°37'55" EAST 46.88 FEET; THENCE NORTH 45°54'39" EAST 308.26 FEET; THENCE NORTH 25°15'00" EAST 74.54 FEET; THENCE NORTH 13°24'24" EAST 164.72 FEET; THENCE NORTH 2°14'38" EAST 104.28 FEET; THENCE NORTH 7°11'18" WEST 53.62 FEET; THENCE NORTH 22°16'26" WEST 76.82 FEET; THENCE NORTH 38°50'59" WEST 167.08 FEET; THENCE NORTH 66°18'33" WEST 105.36 FEET; THENCE SOUTH 32°57'18" WEST 168.59 FEET; THENCE NORTH 56°57'52" WEST 12.80 FEET; THENCE NORTH 33°35'10" EAST 6.99 FEET TO THE SOUTHWESTERLY EDGE OF AN EXISTING BUILDING, SAID POINT BEING THE POINT OF TERMINUS.

THE BASIS OF BEARING USED FOR THIS SURVEY IS NORTH 0°22'02" WEST BETWEEN THE SOUTH QUARTER CORNER AND THE CENTER-SOUTH SIXTEENTH CORNER OF SECTION 19, TOWNSHIP 2 SOUTH, RANGE 1 WEST, UTAH SPECIAL BASE AND MERIDIAN.

RIGHT-OF-WAY LENGTH
XCL ASSETCO, LLC = 2,626.24 FEET OR 159.17 RODS, MORE OR LESS

24
T2S, R3W,
USBM

XCL AssetCo, LLC
PIPELINE RIGHT-OF-WAY SURVEY
ON FEE LANDS FOR THE

ROOSTER SWG LATERAL
LOCATED IN SECTION 24,
TOWNSHIP 2 SOUTH, RANGE 3 WEST, U.S.B.&M.,
DUCHESE COUNTY, UTAH

SURVEYOR'S CERTIFICATE
I, JARED L. WATSON DO HEREBY CERTIFY THAT I AM A REGISTERED LAND SURVEYOR AND THAT I HOLD CERTIFICATE NO. 5047065 AS PRESCRIBED UNDER THE LAWS OF THE STATE OF UTAH AND THAT A SURVEY OF THE DESCRIBED PROPERTY HEREIN WAS PERFORMED UNDER MY DIRECTION.



LEGEND

- = FOUND SECTION CORNER
- = SECTION LINE
- = QUARTER SECTION LINE
- = SIXTEENTH SECTION LINE
- = PROPOSED CL PIPELINE
- = PROPOSED EDGE RIGHT-OF-WAY
- = EXISTING RIGHT-OF-WAY
- = PROPERTY LINE
- = EXISTING FENCE
- = EXISTING GAS LINE
- = EXISTING POWER LINE
- = EXISTING BURIED PIPELINE
- = EXISTING GRAVEL ROAD

SCALE: 1" = 250'
11X17 SHEET

SHEET
PIPELINE RIGHT-OF-WAY PLAT



PLAT NO. 23-XCL-001 DATE 1/26/2023 SHEET NO. 2 OF 2

County Surveyors File # 5535