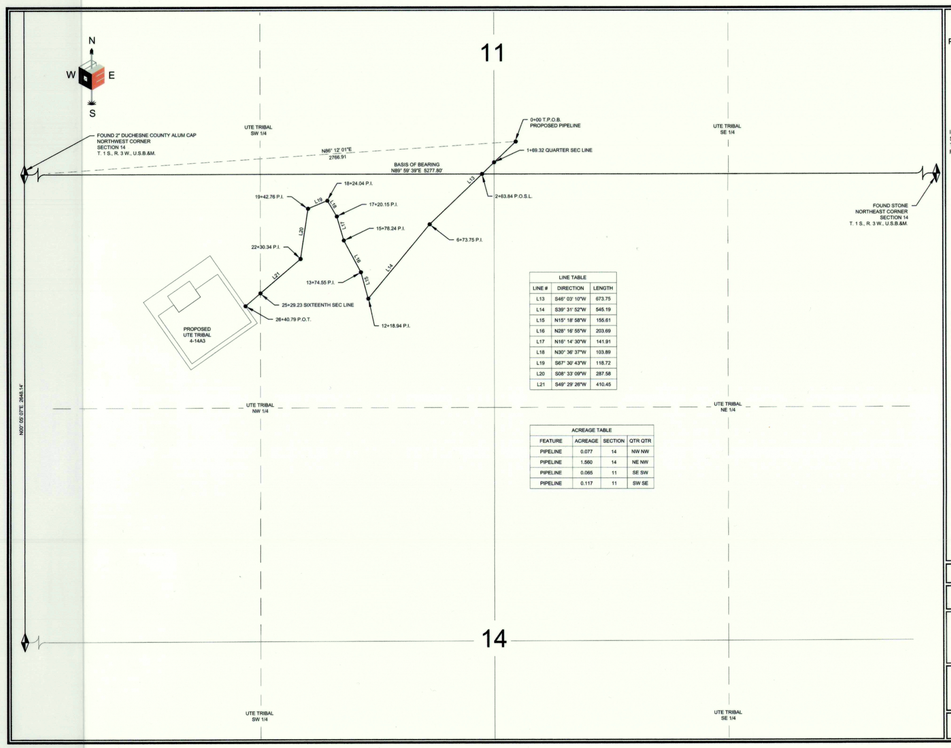

LINE TABLE		
LINE #	DIRECTION	LENGTH
L13	S46° 03' 10"W	673.75
L14	S39° 31' 52"W	545.19
L15	N15° 18' 58"W	155.61
L16	N28° 16' 55"W	203.69
L17	N18° 14' 30"W	141.91
L18	N30° 36' 37"W	103.89
L19	S67° 30' 42"W	118.72
L20	S08° 33' 09"W	287.58
L21	S48° 29' 28"W	410.45

ACREAGE TABLE			
FEATURE	ACREAGE	SECTION	QTR QTR
PIPELINE	0.077	14	NW NW
PIPELINE	1.560	14	NE NW
PIPELINE	0.065	11	SE SW
PIPELINE	0.117	11	SW SE

EP ENERGY

PIPELINE CORRIDOR RIGHT-OF-WAY SURVEY ON TRIBAL LANDS FOR
UTE TRIBAL 4-14A3

LOCATED IN SECTIONS 11 AND 14 TOWNSHIP 1 S., RANGE 3 W., U.S.B.&M.
DUCHESNE COUNTY, UTAH

SURVEYOR'S CERTIFICATE
I, DAN E. KNOWLDEN JR. DO HEREBY CERTIFY THAT I AM A REGISTERED LAND SURVEYOR AND THAT I HOLD CERTIFICATE NO. 7173588 AS PRESCRIBED UNDER THE LAWS OF THE STATE OF UTAH AND THAT A SURVEY OF THE DESCRIBED PROPERTY HEREIN WAS PERFORMED UNDER MY DIRECTION.

PROFESSIONAL LAND SURVEYOR Dan E. Knowlden Jr. 7-11-14 7173588 STATE OF UTAH

PIPELINE CORRIDOR RIGHT-OF-WAY DESCRIPTION
LOCATED IN SECTION 14, TOWNSHIP 1 SOUTH, RANGE 3 WEST OF THE UINTAH SPECIAL BASE AND MERIDIAN. RIGHT-OF-WAY CORRIDOR IS 30.00 FEET WIDE, 15.00 FEET ON EACH SIDE OF THE CENTERLINE. SAID CENTERLINE IS MORE PARTICULARLY DESCRIBED AS FOLLOWS:

COMMENCING AT THE NORTHWEST CORNER OF SECTION 14, TOWNSHIP 1 SOUTH, RANGE 3 WEST OF THE UINTAH SPECIAL BASE AND MERIDIAN AND RUNNING THENCE NORTH 86° 12' 01" EAST 2766.91 FEET, TO **THE TRUE POINT OF BEGINNING**; THENCE SOUTH 46° 03' 10" WEST 673.75 FEET; THENCE SOUTH 39° 31' 52" WEST 545.19 FEET; THENCE NORTH 15° 18' 58" WEST 155.61 FEET; THENCE NORTH 28° 16' 55" WEST 203.69 FEET; THENCE NORTH 18° 14' 30" WEST 141.91 FEET; THENCE NORTH 30° 36' 37" WEST 103.89 FEET; THENCE SOUTH 67° 30' 42" WEST 118.72 FEET; THENCE SOUTH 08° 33' 09" WEST 287.58 FEET; THENCE SOUTH 48° 29' 28" WEST 410.45 FEET TO THE PROPOSED TERMINUS. SAID RIGHT-OF-WAY BEING 2,840.79 FEET IN LENGTH, THE SIDE LINES OF WHICH BEING SHORTENED OR ELONGATED TO MEET THE RIGHT-OF-WAY BOUNDARY AND SURFACE USE AREA BOUNDARY. THE BASIS OF BEARING FOR THIS DESCRIPTION IS NORTH 89° 59' 39" EAST BETWEEN THE NORTHWEST CORNER AND THE NORTHEAST CORNER OF SAID SECTION 14.

CONTAINING **1.919** ACRES MORE OR LESS

RIGHT-OF-WAY LENGTH
UTE TRIBAL = **2,840.79 FEET OR 172.24 RODS, MORE OR LESS**

LEGEND
= FOUND SECTION CORNER
= SECTION LINE
= QUARTER SECTION LINE
= SIXTEENTH SECTION LINE

SCALE: 1" = 400' 11X17 SHEET | REVIEWED: DEK | DRAWN: RLH

SHEET
RIGHT-OF-WAY PLAT

EP ENERGY

OUTLAW ENGINEERING INC.
P.O. BOX 1800
ROOSEVELT, UTAH 84066
(435) 232-4321

PLAT NO.	DATE	SHEET NO.
202B	JULY 11, 2014	1 OF 1

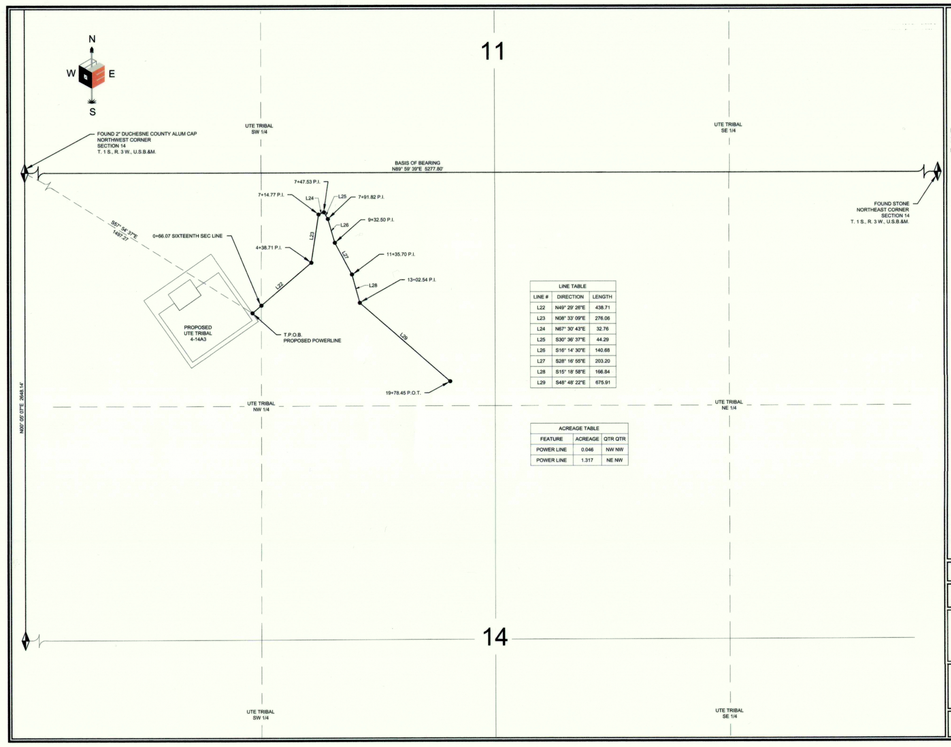

LINE TABLE		
LINE #	DIRECTION	LENGTH
L22	N49° 29' 28"E	438.71
L23	N08° 33' 09"E	276.06
L24	N67° 30' 42"E	32.76
L25	S30° 36' 37"E	44.29
L26	S16° 14' 30"E	140.68
L27	S28° 16' 55"E	203.20
L28	S15° 18' 58"E	166.84
L29	S48° 48' 22"E	675.91

ACREAGE TABLE			
FEATURE	ACREAGE	QTR QTR	
POWER LINE	0.046	NW NW	
POWER LINE	1.317	NE NW	

EP ENERGY

POWER LINE CORRIDOR RIGHT-OF-WAY SURVEY ON TRIBAL LANDS FOR
UTE TRIBAL 4-14A3

LOCATED IN SECTION 14 TOWNSHIP 1 S., RANGE 3 W., U.S.B.&M.
DUCHESNE COUNTY, UTAH

SURVEYOR'S CERTIFICATE
I, DAN E. KNOWLDEN JR. DO HEREBY CERTIFY THAT I AM A REGISTERED LAND SURVEYOR AND THAT I HOLD CERTIFICATE NO. 7173588 AS PRESCRIBED UNDER THE LAWS OF THE STATE OF UTAH AND THAT A SURVEY OF THE DESCRIBED PROPERTY HEREIN WAS PERFORMED UNDER MY DIRECTION.

PROFESSIONAL LAND SURVEYOR Dan E. Knowlden Jr. 7-11-14 7173588 STATE OF UTAH

POWERLINE CORRIDOR RIGHT-OF-WAY DESCRIPTION
LOCATED IN SECTION 14, TOWNSHIP 1 SOUTH, RANGE 3 WEST OF THE UINTAH SPECIAL BASE AND MERIDIAN. RIGHT-OF-WAY CORRIDOR IS 30.00 FEET WIDE, 15.00 FEET ON EACH SIDE OF THE CENTERLINE. SAID CENTERLINE IS MORE PARTICULARLY DESCRIBED AS FOLLOWS:

COMMENCING AT THE NORTHWEST CORNER OF SECTION 14, TOWNSHIP 1 SOUTH, RANGE 3 WEST OF THE UINTAH SPECIAL BASE AND MERIDIAN AND RUNNING THENCE SOUTH 57° 54' 37" EAST 1487.27 FEET, TO **THE TRUE POINT OF BEGINNING**; THENCE NORTH 49° 29' 28" EAST 438.71 FEET; THENCE NORTH 08° 33' 09" EAST 276.06 FEET; THENCE NORTH 67° 30' 42" EAST 32.76 FEET; THENCE SOUTH 30° 36' 37" EAST 44.29 FEET; THENCE SOUTH 16° 14' 30" EAST 140.68 FEET; THENCE SOUTH 28° 16' 55" EAST 203.20 FEET; THENCE SOUTH 15° 18' 58" EAST 166.84 FEET; THENCE SOUTH 48° 48' 22" EAST 675.91 FEET TO THE PROPOSED TERMINUS. SAID RIGHT-OF-WAY BEING 2,196.49 FEET IN LENGTH, THE SIDE LINES OF WHICH BEING SHORTENED OR ELONGATED TO MEET THE RIGHT-OF-WAY BOUNDARY AND SURFACE USE AREA BOUNDARY. THE BASIS OF BEARING FOR THIS DESCRIPTION IS NORTH 89° 59' 39" EAST BETWEEN THE NORTHWEST CORNER AND THE NORTHEAST CORNER OF SAID SECTION 14.

CONTAINING **1.363** ACRES MORE OR LESS

RIGHT-OF-WAY LENGTH
UTE TRIBAL = **1,570.45 FEET OR 119.91 RODS, MORE OR LESS**

LEGEND
= FOUND SECTION CORNER
= SECTION LINE
= QUARTER SECTION LINE
= SIXTEENTH SECTION LINE

SCALE: 1" = 400' 11X17 SHEET | REVIEWED: DEK | DRAWN: RLH

SHEET
RIGHT-OF-WAY PLAT

EP ENERGY

OUTLAW ENGINEERING INC.
P.O. BOX 1800
ROOSEVELT, UTAH 84066
(435) 232-4321

PLAT NO.	DATE	SHEET NO.
202C	JULY 11, 2014	1 OF 1

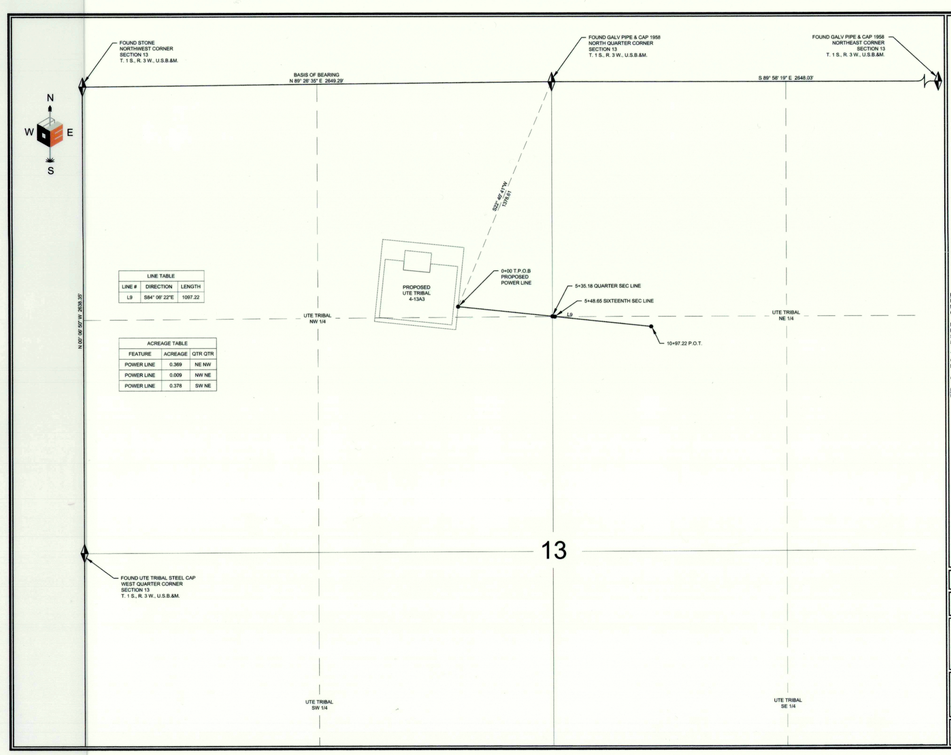

LINE TABLE		
LINE #	DIRECTION	LENGTH
L9	S84° 09' 22"E	1097.22

ACREAGE TABLE		
FEATURE	ACREAGE	QTR QTR
POWER LINE	0.369	NE NW
POWER LINE	0.009	NW NE
POWER LINE	0.378	SW NE

EP ENERGY

POWER LINE CORRIDOR RIGHT-OF-WAY SURVEY ON TRIBAL LANDS FOR
UTE TRIBAL 4-13A3

LOCATED IN SECTION 13 TOWNSHIP 1S., RANGE 3 W., U.S.B.&M.
DUCHESNE COUNTY, UTAH

SURVEYOR'S CERTIFICATE
I, DAN E. KNOWLDEN JR. DO HEREBY CERTIFY THAT I AM A REGISTERED LAND SURVEYOR AND THAT I HOLD CERTIFICATE NO. 7173588 AS PRESCRIBED UNDER THE LAWS OF THE STATE OF UTAH AND THAT A SURVEY OF THE DESCRIBED PROPERTY HEREIN WAS PERFORMED UNDER MY DIRECTION.

PROFESSIONAL LAND SURVEYOR Dan E. Knowlden Jr. 7-10-14 7173588 STATE OF UTAH

POWER LINE CORRIDOR RIGHT-OF-WAY DESCRIPTION
LOCATED IN SECTION 13, TOWNSHIP 1 SOUTH, RANGE 3 WEST, UINTAH SPECIAL BASE AND MERIDIAN. RIGHT-OF-WAY CORRIDOR IS 30.00 FEET WIDE, 15.00 FEET ON EACH SIDE OF CENTERLINE. SAID CENTERLINE IS MORE PARTICULARLY DESCRIBED AS FOLLOWS:

BEGINNING AT THE NORTH QUARTER CORNER OF SECTION 13, TOWNSHIP 1 SOUTH, RANGE 3 WEST OF THE UINTAH SPECIAL BASE AND MERIDIAN AND RUNNING THENCE SOUTH 22° 42' 41" WEST 1378.61 FEET, TO **THE TRUE POINT OF BEGINNING** ; THENCE SOUTH 84° 09' 22" EAST 1097.22 FEET TO THE POINT OF TERMINUS. SAID RIGHT-OF-WAY BEING 1,097.22 FEET IN LENGTH, THE SIDE LINES OF WHICH BEING SHORTENED OR ELONGATED TO MEET THE RIGHT-OF-WAY BOUNDARY AND SURFACE USE AREA BOUNDARY. THE BASIS OF BEARING FOR THIS DESCRIPTION IS NORTH 89° 26' 35" EAST BETWEEN THE NORTHWEST CORNER AND THE NORTH QUARTER CORNER OF SAID SECTION 13 .

CONTAINING 0.756 ACRES MORE OR LESS

RIGHT-OF-WAY LENGTH
UTE TRIBAL = **1,097.22 FEET OR 66.50 RODS**

LEGEND
= FOUND SECTION CORNER
= SECTION LINE
= QUARTER SECTION LINE
= SIXTEENTH SECTION LINE

SCALE: 1" = 400' 11X17 SHEET | REVIEWED: DEK | DRAWN: RLH

SHEET
RIGHT-OF-WAY PLAT

EP ENERGY

OUTLAW ENGINEERING INC.
P.O. BOX 1800
ROOSEVELT, UTAH 84066
(435) 232-4321

PLAT NO.	DATE	SHEET NO.
201C	JULY 10, 2014	1 OF 1

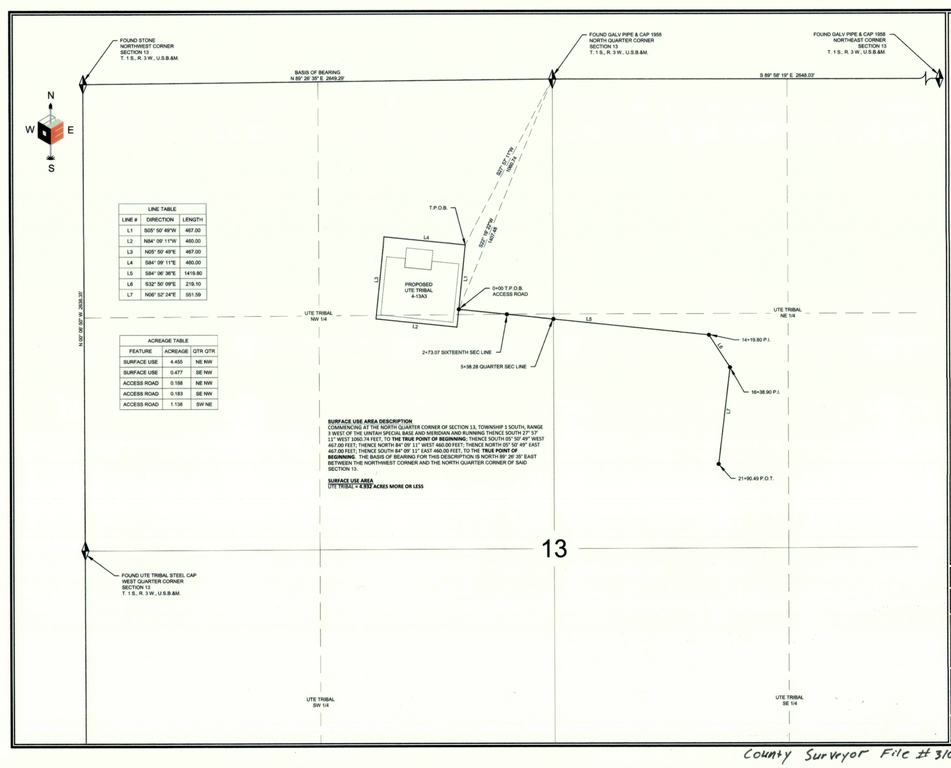

LINE TABLE		
LINE #	DIRECTION	LENGTH
L1	S03° 50' 49"W	467.00
L2	N84° 09' 11"W	460.00
L3	N05° 50' 49"E	467.00
L4	S84° 09' 11"E	460.00
L5	S84° 36' 36"E	1419.80
L6	S32° 50' 09"E	219.10
L7	N06° 52' 24"E	551.59

ACREAGE TABLE		
FEATURE	ACREAGE	QTR QTR
SURFACE USE	4.455	NE NW
SURFACE USE	0.477	SE NW
ACCESS ROAD	0.188	NE NW
ACCESS ROAD	0.183	SE NW
ACCESS ROAD	1.138	SW NE

SURFACE USE AREA DESCRIPTION
COMMENCING AT THE NORTH QUARTER CORNER OF SECTION 13, TOWNSHIP 1 SOUTH, RANGE 3 WEST OF THE UINTAH SPECIAL BASE AND MERIDIAN AND RUNNING THENCE SOUTH 27° 53' 11" WEST 1484.9 FEET, TO **THE TRUE POINT OF BEGINNING**; THENCE SOUTH 49° 49' WEST 467.00 FEET; THENCE NORTH 84° 09' 11" WEST 460.00 FEET; THENCE NORTH 05° 50' 49" EAST 467.00 FEET; THENCE SOUTH 84° 09' 11" EAST 460.00 FEET, TO THE **TRUE POINT OF BEGINNING**. THE BASIS OF BEARING FOR THIS DESCRIPTION IS NORTH 89° 26' 35" EAST BETWEEN THE NORTHWEST CORNER AND THE NORTH QUARTER CORNER OF SAID SECTION 13.

SURFACE USE AREA
UTE TRIBAL = **4.932 ACRES MORE OR LESS**

EP ENERGY

LOCATION SURFACE AREA, AND ACCESS ROAD CORRIDOR RIGHT-OF-WAY SURVEY ON TRIBAL LANDS FOR
UTE TRIBAL 4-13A3

LOCATED IN SECTION 13 TOWNSHIP 1S., RANGE 3 W., U.S.B.&M.
DUCHESNE COUNTY, UTAH

SURVEYOR'S CERTIFICATE
I, DAN E. KNOWLDEN JR. DO HEREBY CERTIFY THAT I AM A REGISTERED LAND SURVEYOR AND THAT I HOLD CERTIFICATE NO. 7173588 AS PRESCRIBED UNDER THE LAWS OF THE STATE OF UTAH AND THAT A SURVEY OF THE DESCRIBED PROPERTY HEREIN WAS PERFORMED UNDER MY DIRECTION.

PROFESSIONAL LAND SURVEYOR Dan E. Knowlden Jr. 7-10-14 7173588 STATE OF UTAH

ACCESS ROAD CORRIDOR RIGHT-OF-WAY DESCRIPTION:
LOCATED IN SECTION 13, TOWNSHIP 1 SOUTH, RANGE 3 WEST, UINTAH SPECIAL BASE AND MERIDIAN. RIGHT-OF-WAY CORRIDOR 030.00 FEET WIDE, 15.00 FEET ON EACH SIDE OF CENTERLINE. SAID CENTERLINE IS MORE PARTICULARLY DESCRIBED AS FOLLOWS:

COMMENCING AT THE NORTH QUARTER CORNER OF SECTION 13, TOWNSHIP 1 SOUTH, RANGE 3 WEST OF THE UINTAH SPECIAL BASE AND MERIDIAN AND RUNNING THENCE SOUTH 27° 19' 22" WEST 1487.48 FEET TO **THE TRUE POINT OF BEGINNING**; THENCE SOUTH 84° 36' 36" EAST 1419.80 FEET; THENCE SOUTH 32° 50' 09" EAST 219.10 FEET; THENCE SOUTH 06° 52' 24" WEST 551.59 FEET TO THE POINT OF TERMINUS. SAID RIGHT-OF-WAY BEING 2,190.49 FEET IN LENGTH, THE SIDE LINES OF WHICH BEING SHORTENED OR ELONGATED TO MEET THE RIGHT-OF-WAY BOUNDARY AND SURFACE USE AREA BOUNDARY. THE BASIS OF BEARING FOR THIS DESCRIPTION IS NORTH 89° 26' 35" EAST BETWEEN THE NORTHWEST CORNER AND THE NORTH QUARTER CORNER OF SAID SECTION 13 .

CONTAINING 1.509 ACRES MORE OR LESS

RIGHT-OF-WAY LENGTH
UTE TRIBAL = **2,190.49 FEET OR 132.76 RODS**

LEGEND
= FOUND SECTION CORNER
= SECTION LINE
= QUARTER SECTION LINE
= SIXTEENTH SECTION LINE

SCALE: 1" = 400' 11X17 SHEET | REVIEWED: DEK | DRAWN: RLH

SHEET
RIGHT-OF-WAY PLAT

EP ENERGY

OUTLAW ENGINEERING INC.
P.O. BOX 1800
ROOSEVELT, UTAH 84066
(435) 232-4321

PLAT NO.	DATE	SHEET NO.
201A	JULY 10, 2014	1 OF 1

County Surveyor File # 3109