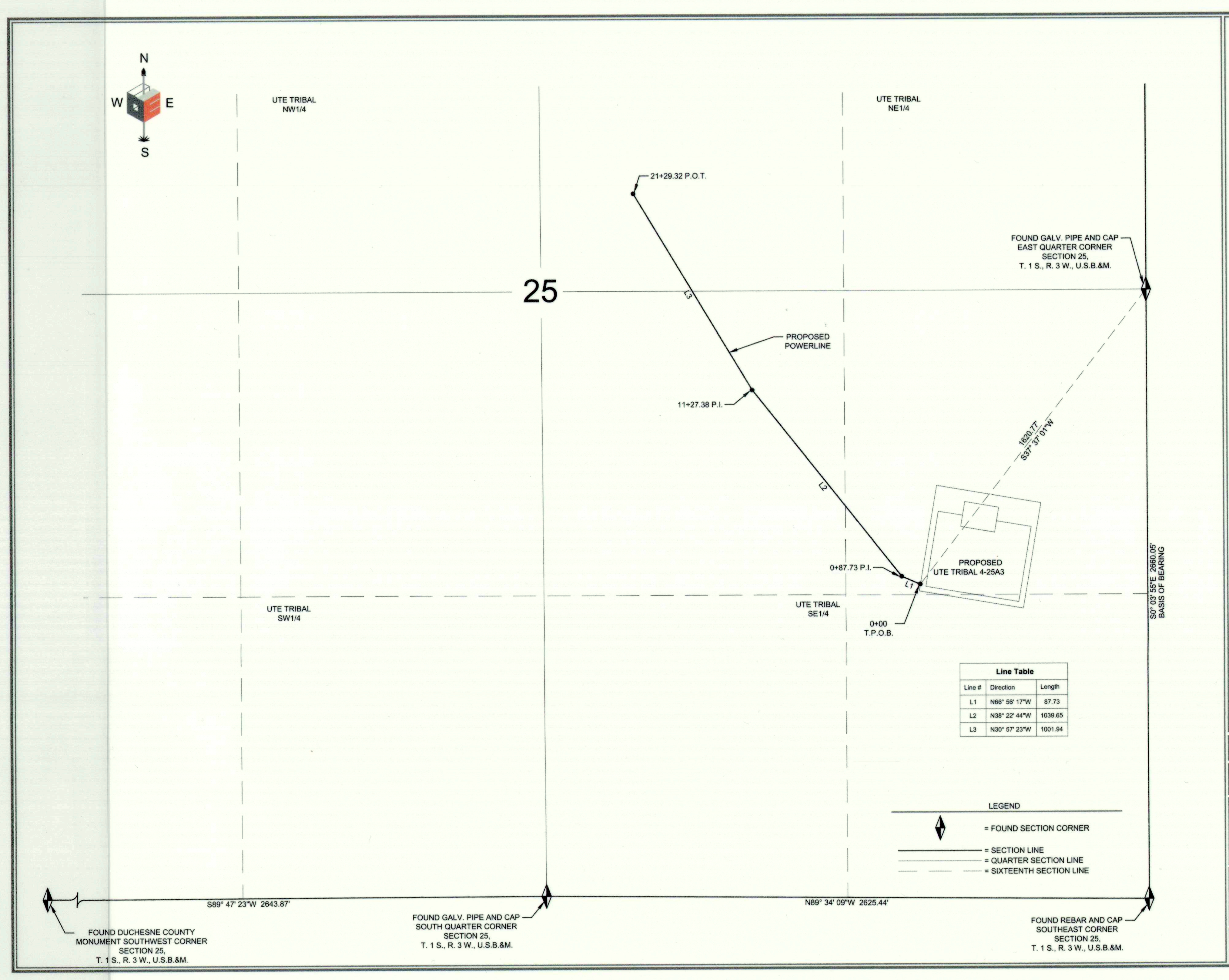

Line Table

Line #	Direction	Length
L1	N66° 56' 17"W	87.73
L2	N38° 22' 44"W	1039.65
L3	N30° 57' 23"W	1001.94

EP ENERGY

POWERLINE CORRIDOR RIGHT-OF-WAY SURVEY FOR
UTE TRIBAL 4-25A3

LOCATED IN SECTION 25 TOWNSHIP 1 S., RANGE 3 W., U.S.B.&M.
DUCHESNE COUNTY, UTAH

SURVEYOR'S CERTIFICATE
I, DAN E. KNOWLDEN JR. DO HEREBY CERTIFY THAT I AM A REGISTERED LAND SURVEYOR AND THAT I HOLD CERTIFICATE NO. 7173588 AS PRESCRIBED UNDER THE LAWS OF THE STATE OF UTAH AND THAT A SURVEY OF THE DESCRIBED PROPERTY HEREIN WAS PERFORMED UNDER MY DIRECTION.

PROFESSIONAL LAND SURVEYOR
Dan E. Knowlden Jr.
5-3-14
7173588
STATE OF UTAH

POWERLINE CORRIDOR RIGHT-OF-WAY DESCRIPTION
LOCATED IN SECTION 25 TOWNSHIP 1 SOUTH, RANGE 3 WEST, UINTAH SPECIAL BASE AND MERIDIAN. RIGHT-OF-WAY CORRIDOR IS 30.00 FEET WIDE 15.00 FEET ON EACH SIDE OF CENTERLINE. SAID CENTERLINE IS MORE PARTICULARLY DESCRIBED AS FOLLOWS:

COMMENCING AT THE EAST QUARTER CORNER OF SECTION 25, TOWNSHIP 1 SOUTH, RANGE 3 WEST, UINTAH SPECIAL BASE AND MERIDIAN. THENCE SOUTH 37°37'01" WEST 1620.77 FEET TO **THE TRUE POINT OF BEGINNING**; RUNNING THENCE NORTH 66°56'17" WEST 87.73 FEET; THENCE NORTH 38°22'44" WEST 1039.65 FEET; THENCE NORTH 30°57'23" WEST 1001.94 FEET TO THE POINT OF TERMINUS. SAID RIGHT OF WAY BEING 2,129.32 FEET IN LENGTH, THE SIDE LINES OF WHICH BEING SHORTENED OR ELONGATED TO MEET THE RIGHT-OF-WAY BOUNDARY AND SURFACE USE AREA BOUNDARY. THE BASIS OF BEARING FOR THIS DESCRIPTION IS SOUTH 00°03'55" EAST BETWEEN THE EAST QUARTER CORNER AND THE SOUTHEAST CORNER OF SAID SECTION 25.

CONTAINING 1.47 ACRES MORE OR LESS

RIGHT-OF-WAY LENGTH
UTE TRIBAL **= 2,129.32' OR 129.049 RODS**

SCALE: 1" = 400' 11X17 SHEET | REVIEWED: DEK | DRAWN: DEK

SHEET
RIGHT-OF-WAY PLAT

EP ENERGY

OUTLAW ENGINEERING INC.
P.O. BOX 1800
ROOSEVELT, UTAH 84066
(435) 232-4321

DATE MAY 3, 2014 | SHEET NO. 1 OF 1

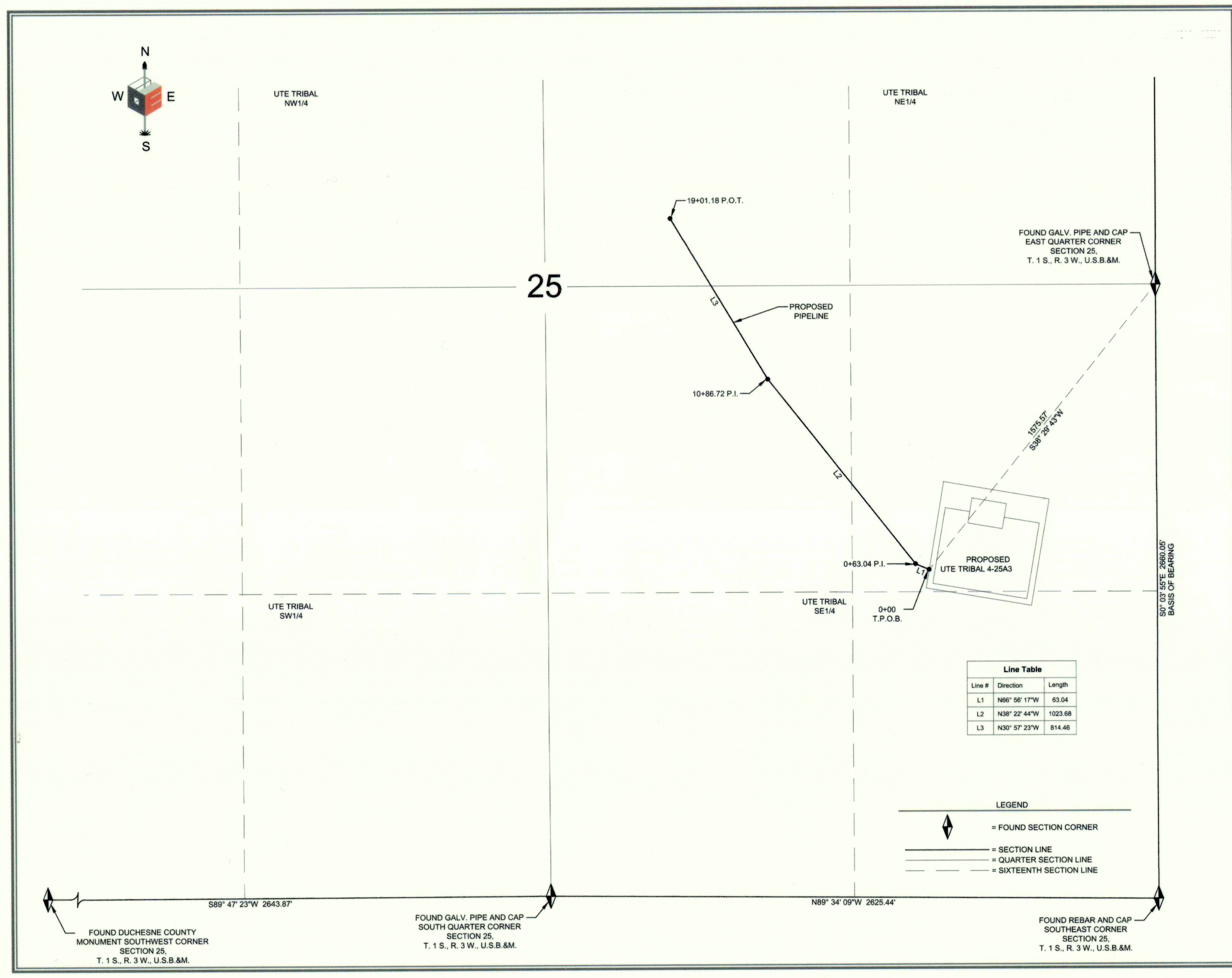

Line Table

Line #	Direction	Length
L1	N66° 56' 17"W	63.04
L2	N38° 22' 44"W	1023.68
L3	N30° 57' 23"W	814.46

EP ENERGY

PIPELINE CORRIDOR RIGHT-OF-WAY SURVEY FOR
UTE TRIBAL 4-25A3

LOCATED IN SECTION 25 TOWNSHIP 1 S., RANGE 3 W., U.S.B.&M.
DUCHESNE COUNTY, UTAH

SURVEYOR'S CERTIFICATE
I, DAN E. KNOWLDEN JR. DO HEREBY CERTIFY THAT I AM A REGISTERED LAND SURVEYOR AND THAT I HOLD CERTIFICATE NO. 7173588 AS PRESCRIBED UNDER THE LAWS OF THE STATE OF UTAH AND THAT A SURVEY OF THE DESCRIBED PROPERTY HEREIN WAS PERFORMED UNDER MY DIRECTION.

PROFESSIONAL LAND SURVEYOR
Dan E. Knowlden Jr.
5-3-14
7173588
STATE OF UTAH

PIPELINE CORRIDOR RIGHT-OF-WAY DESCRIPTION
LOCATED IN SECTION 25 TOWNSHIP 1 SOUTH, RANGE 3 WEST, UINTAH SPECIAL BASE AND MERIDIAN. RIGHT-OF-WAY CORRIDOR IS 30.00 FEET WIDE 15.00 FEET ON EACH SIDE OF CENTERLINE. SAID CENTERLINE IS MORE PARTICULARLY DESCRIBED AS FOLLOWS:

COMMENCING AT THE EAST QUARTER CORNER OF SECTION 25, TOWNSHIP 1 SOUTH, RANGE 3 WEST, UINTAH SPECIAL BASE AND MERIDIAN. THENCE SOUTH 38°29'43" WEST 1575.57 FEET TO **THE TRUE POINT OF BEGINNING**; RUNNING THENCE NORTH 66°56'17" WEST 63.04 FEET; THENCE NORTH 38°22'44" WEST 1023.68 FEET; THENCE NORTH 30°57'23" WEST 814.46 FEET TO THE POINT OF TERMINUS. SAID RIGHT OF WAY BEING 1,901.18 FEET IN LENGTH, THE SIDE LINES OF WHICH BEING SHORTENED OR ELONGATED TO MEET THE RIGHT-OF-WAY BOUNDARY AND SURFACE USE AREA BOUNDARY. THE BASIS OF BEARING FOR THIS DESCRIPTION IS SOUTH 00°03'55" EAST BETWEEN THE EAST QUARTER CORNER AND THE SOUTHEAST CORNER OF SAID SECTION 25.

CONTAINING 1.31 ACRES MORE OR LESS

RIGHT-OF-WAY LENGTH
UTE TRIBAL **= 1,901.18' OR 115.223 RODS**

SCALE: 1" = 400' 11X17 SHEET | REVIEWED: DEK | DRAWN: DEK

SHEET
RIGHT-OF-WAY PLAT

EP ENERGY

OUTLAW ENGINEERING INC.
P.O. BOX 1800
ROOSEVELT, UTAH 84066
(435) 232-4321

DATE MAY 3, 2014 | SHEET NO. 1 OF 1

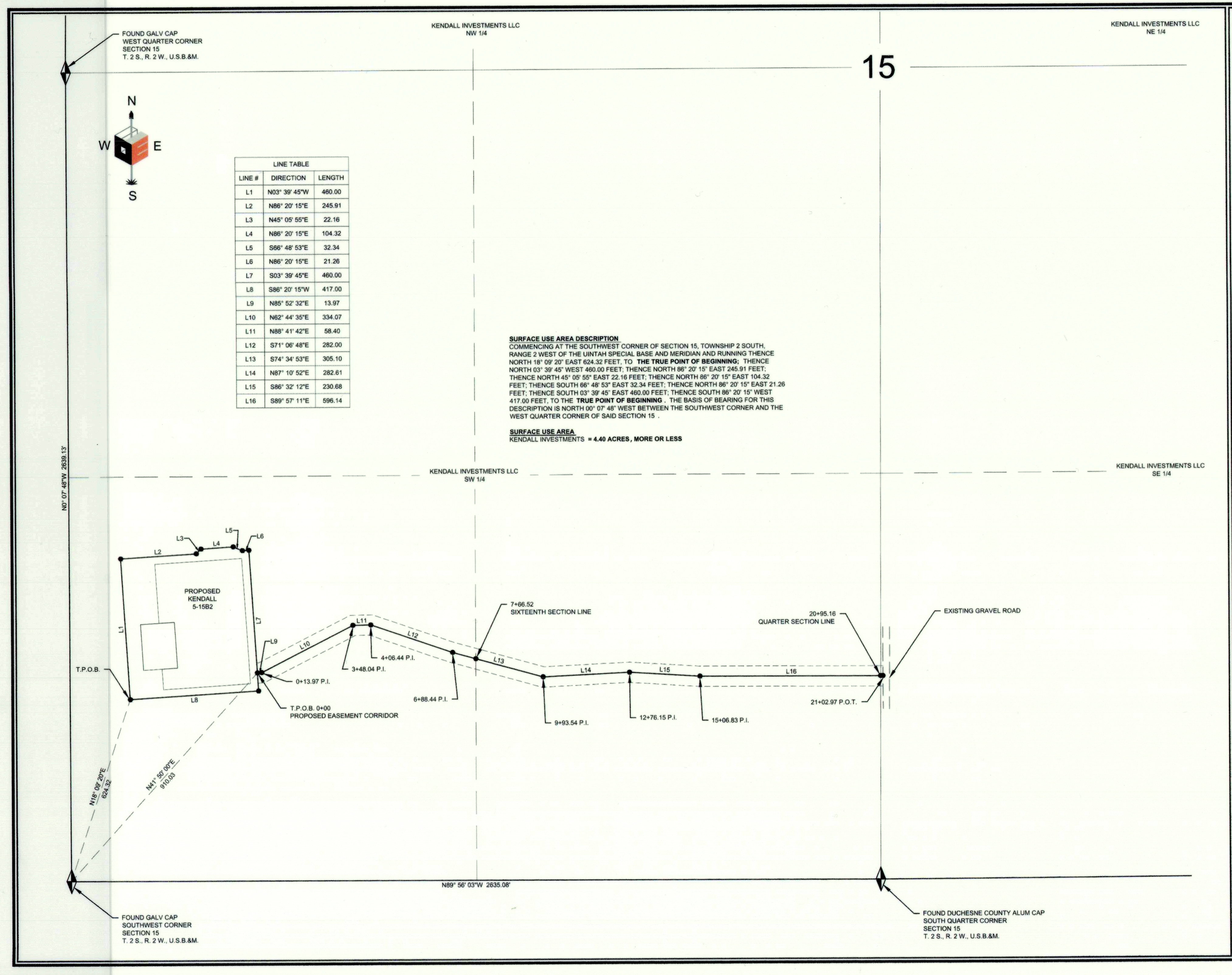

LINE TABLE

LINE #	DIRECTION	LENGTH
L1	N03° 39' 45"W	460.00
L2	N86° 20' 15"E	245.91
L3	N45° 05' 55"E	22.16
L4	N86° 20' 15"E	104.32
L5	S66° 48' 53"E	32.34
L6	N86° 20' 15"E	21.26
L7	S03° 39' 45"E	460.00
L8	S86° 20' 15"W	417.00
L9	N85° 52' 32"E	13.97
L10	N62° 44' 35"E	334.07
L11	N88° 41' 42"E	58.40
L12	S71° 06' 48"E	282.00
L13	S74° 34' 53"E	305.10
L14	N87° 10' 52"E	282.61
L15	S86° 32' 12"E	230.68
L16	S89° 57' 11"E	596.14

SURFACE USE AREA DESCRIPTION
COMMENCING AT THE SOUTHWEST CORNER OF SECTION 15, TOWNSHIP 2 SOUTH, RANGE 2 WEST OF THE UINTAH SPECIAL BASE AND MERIDIAN AND RUNNING THENCE NORTH 18° 09' 20" EAST 624.32 FEET, TO **THE TRUE POINT OF BEGINNING;** THENCE NORTH 03° 39' 45" WEST 460.00 FEET; THENCE NORTH 86° 20' 15" EAST 245.91 FEET; THENCE NORTH 45° 05' 55" EAST 22.16 FEET; THENCE NORTH 86° 20' 15" EAST 104.32 FEET; THENCE SOUTH 66° 48' 53" EAST 32.34 FEET; THENCE NORTH 86° 20' 15" EAST 21.26 FEET; THENCE SOUTH 03° 39' 45" EAST 460.00 FEET; THENCE SOUTH 86° 20' 15" WEST 417.00 FEET, TO THE **TRUE POINT OF BEGINNING** . THE BASIS OF BEARING FOR THIS DESCRIPTION IS NORTH 00° 07' 48" WEST BETWEEN THE SOUTHWEST CORNER AND THE WEST QUARTER CORNER OF SAID SECTION 15 .

SURFACE USE AREA
KENDALL INVESTMENTS **= 4.40 ACRES , MORE OR LESS**

EP ENERGY

LOCATION SURFACE AREA, ACCESS ROAD, PIPELINE, AND POWER LINE CORRIDOR RIGHT-OF-WAY SURVEY ON FEE LANDS FOR
KENDALL 5-15B2

LOCATED IN SECTION 15 TOWNSHIP 2 S., RANGE 2 W., U.S.B.&M.
DUCHESNE COUNTY, UTAH

SURVEYOR'S CERTIFICATE
I, DAN E. KNOWLDEN JR. DO HEREBY CERTIFY THAT I AM A REGISTERED LAND SURVEYOR AND THAT I HOLD CERTIFICATE NO. 7173588 AS PRESCRIBED UNDER THE LAWS OF THE STATE OF UTAH AND THAT A SURVEY OF THE DESCRIBED PROPERTY HEREIN WAS PERFORMED UNDER MY DIRECTION.

PROFESSIONAL LAND SURVEYOR
Dan E. Knowlden Jr.
10-14-14
7173588
STATE OF UTAH

ACCESS ROAD, PIPELINE, AND POWER LINE CORRIDOR RIGHT-OF-WAY DESCRIPTION
LOCATED IN SECTION 15, TOWNSHIP 2 SOUTH, RANGE 2 WEST OF THE UINTAH SPECIAL BASE AND MERIDIAN. RIGHT-OF-WAY CORRIDOR IS 66.00 FEET WIDE, 33.00 FEET ON EACH SIDE OF THE CENTERLINE. SAID CENTERLINE IS MORE PARTICULARLY DESCRIBED AS FOLLOWS:

COMMENCING AT THE SOUTHWEST CORNER OF SECTION 15, TOWNSHIP 2 SOUTH, RANGE 2 WEST OF THE UINTAH SPECIAL BASE AND MERIDIAN AND RUNNING THENCE NORTH 41° 50' 00" EAST 910.03 FEET, TO **THE TRUE POINT OF BEGINNING;** THENCE NORTH 85° 52' 32" EAST 13.97 FEET; THENCE NORTH 62° 44' 35" EAST 334.07 FEET; THENCE NORTH 88° 41' 42" EAST 58.40 FEET; THENCE SOUTH 71° 06' 48" EAST 282.00 FEET; THENCE SOUTH 74° 34' 53" EAST 305.10 FEET; THENCE NORTH 87° 10' 52" EAST 282.61 FEET; THENCE SOUTH 86° 32' 12" EAST 230.68 FEET; THENCE SOUTH 89° 57' 11" EAST 596.14 FEET, TO THE POINT OF TERMINUS. SAID RIGHT-OF-WAY BEING 2,102.97 FEET IN LENGTH, THE SIDE LINES OF WHICH BEING SHORTENED OR ELONGATED TO MEET THE RIGHT-OF-WAY BOUNDARY AND SURFACE USE AREA BOUNDARY. THE BASIS OF BEARING FOR THIS DESCRIPTION IS NORTH 00° 07' 48" WEST BETWEEN THE SOUTHWEST CORNER AND THE WEST QUARTER CORNER OF SAID SECTION 15 .

CONTAINING 3.19 ACRES , MORE OR LESS

RIGHT-OF-WAY LENGTH
KENDALL INVESTMENTS **= 2,102.97 FEET OR 127.45 RODS, MORE OR LESS**

SCALE: 1" = 300' 11X17 SHEET | REVIEWED: DEK | DRAWN: RLH

SHEET
RIGHT-OF-WAY PLAT

EP ENERGY

OUTLAW ENGINEERING INC.
P.O. BOX 1800
ROOSEVELT, UTAH 84066
(435) 232-4321

PLAT NO. 221 | DATE OCTOBER 10, 2014 | SHEET NO. 1 OF 1

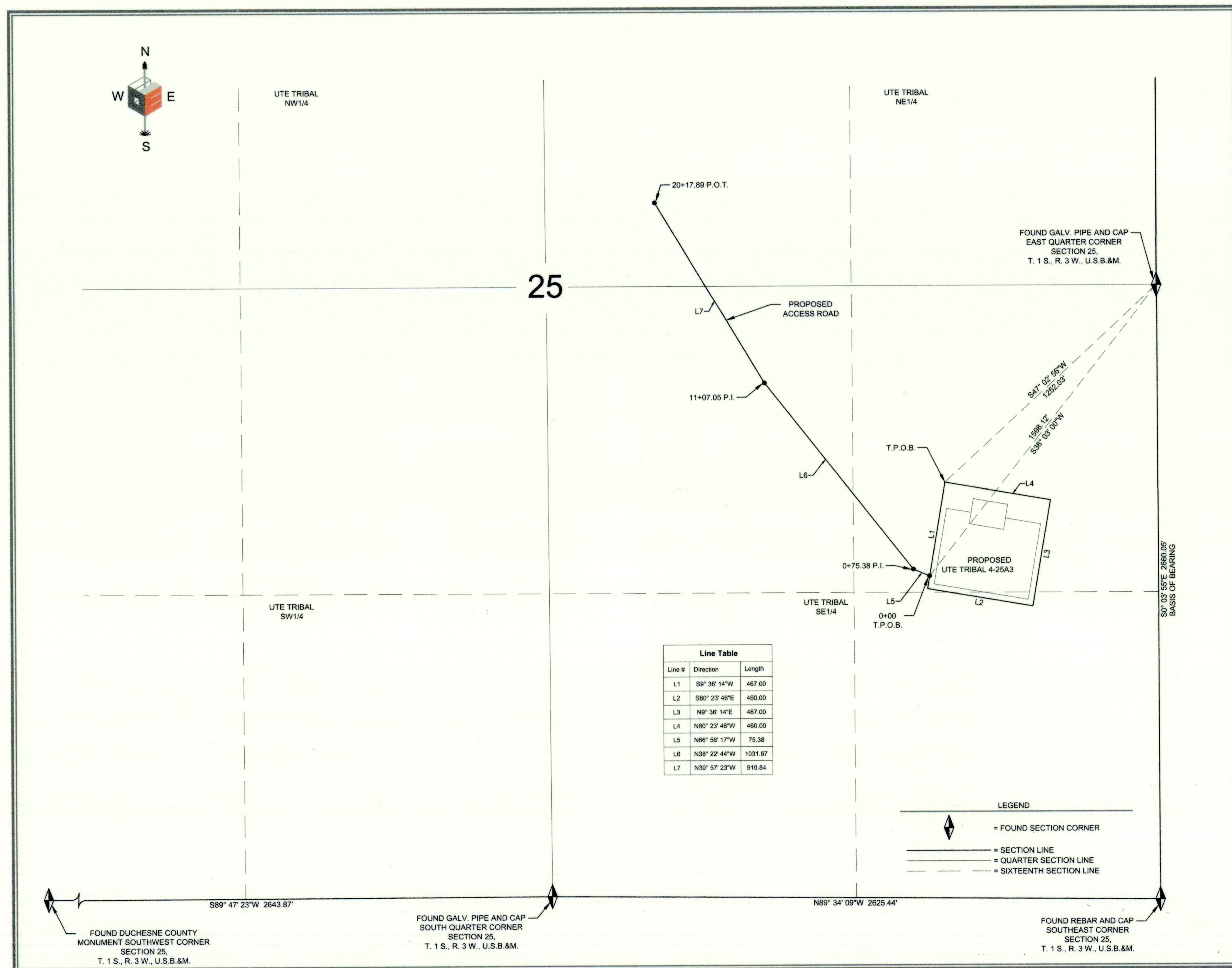

Line Table

Line #	Direction	Length
L1	S9° 36' 14"W	467.00
L2	S80° 23' 46"E	460.00
L3	N9° 36' 14"E	467.00
L4	N80° 23' 46"W	460.00
L5	N66° 56' 17"W	75.38
L6	N38° 22' 44"W	1031.67
L7	N30° 57' 23"W	910.84

EP ENERGY

LOCATION SURFACE AREA, AND ACCESS ROAD CORRIDOR RIGHT-OF-WAY SURVEY FOR
UTE TRIBAL 4-25A3

LOCATED IN SECTION 25 TOWNSHIP 1 S., RANGE 3 W., U.S.B.&M.
DUCHESNE COUNTY, UTAH

SURVEYOR'S CERTIFICATE
I, DAN E. KNOWLDEN JR. DO HEREBY CERTIFY THAT I AM A REGISTERED LAND SURVEYOR AND THAT I HOLD CERTIFICATE NO. 7173588 AS PRESCRIBED UNDER THE LAWS OF THE STATE OF UTAH AND THAT A SURVEY OF THE DESCRIBED PROPERTY HEREIN WAS PERFORMED UNDER MY DIRECTION.

PROFESSIONAL LAND SURVEYOR
Dan E. Knowlden Jr.
5-3-14
7173588
STATE OF UTAH

SURFACE USE AREA DESCRIPTION
COMMENCING AT THE EAST QUARTER CORNER OF SECTION 25, TOWNSHIP 1 SOUTH, RANGE 3 WEST, UINTAH SPECIAL BASE AND MERIDIAN THENCE SOUTH 47°02'56" WEST 1252.03 FEET TO **THE TRUE POINT OF BEGINNING** ; RUNNING THENCE SOUTH 09°36'14" WEST 467.00 FEET; THENCE SOUTH 80°23'46" EAST 460.00 FEET; THENCE NORTH 09°36'14" EAST 467.00 FEET; THENCE NORTH 80°23'46" WEST 460.00 FEET TO **THE TRUE POINT OF BEGINNING** . THE BASIS OF BEARING FOR THIS DESCRIPTION IS SOUTH 00°03'55" EAST BETWEEN THE EAST QUARTER CORNER AND THE SOUTHEAST CORNER OF SAID SECTION 25.

SURFACE USE AREA
UTE TRIBAL **= 4.93 ACRES MORE OR LESS**

ACCESS ROAD CORRIDOR RIGHT-OF-WAY DESCRIPTION
LOCATED IN SECTION 25 TOWNSHIP 1 SOUTH, RANGE 3 WEST, UINTAH SPECIAL BASE AND MERIDIAN. RIGHT-OF-WAY CORRIDOR IS 30.00 FEET WIDE 15.00 FEET ON EACH SIDE OF CENTERLINE. SAID CENTERLINE IS MORE PARTICULARLY DESCRIBED AS FOLLOWS:

COMMENCING AT THE EAST QUARTER CORNER OF SECTION 25, TOWNSHIP 1 SOUTH, RANGE 3 WEST, UINTAH SPECIAL BASE AND MERIDIAN. THENCE SOUTH 38°03'00" WEST 1598.12 FEET TO **THE TRUE POINT OF BEGINNING**; RUNNING THENCE NORTH 66°56'17" WEST 75.38 FEET; THENCE NORTH 38°22'44" WEST 1031.67 FEET; THENCE NORTH 30°57'23" WEST 910.84 FEET TO THE POINT OF TERMINUS. SAID RIGHT OF WAY BEING 2,017.89 FEET IN LENGTH, THE SIDE LINES OF WHICH BEING SHORTENED OR ELONGATED TO MEET THE RIGHT-OF-WAY BOUNDARY AND SURFACE USE AREA BOUNDARY. THE BASIS OF BEARING FOR THIS DESCRIPTION IS SOUTH 00°03'55" EAST BETWEEN THE EAST QUARTER CORNER AND THE SOUTHEAST CORNER OF SAID SECTION 25.

CONTAINING 1.39 ACRES MORE OR LESS

RIGHT-OF-WAY LENGTH
UTE TRIBAL **= 2,017.89' OR 122.296 RODS**

SCALE: 1" = 400' 11X17 SHEET | REVIEWED: DEK | DRAWN: DEK

SHEET
RIGHT-OF-WAY PLAT

EP ENERGY

OUTLAW ENGINEERING INC.
P.O. BOX 1800
ROOSEVELT, UTAH 84066
(435) 232-4321

DATE MAY 3, 2014 | SHEET NO. 1 OF 1

County Surveyor File # 3100