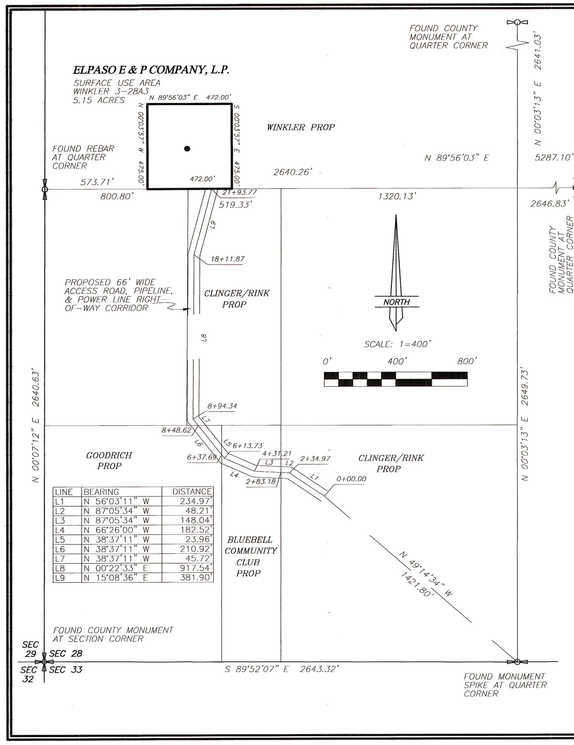

LINE	BEARING	DISTANCE
L1	N 56°03'11" W	234.97'
L2	N 87°05'34" W	48.21'
L3	N 87°05'34" W	148.04'
L4	N 66°26'00" W	182.52'
L5	N 38°37'11" W	23.96'
L6	N 38°37'11" W	210.92'
L7	N 38°37'11" W	45.72'
L8	N 00°22'33" E	917.54'
L9	N 15°08'36" E	381.90'

LOCATION SURFACE USE AREA &
ACCESS ROAD, POWER LINE, AND PIPELINE RIGHT-OF-WAY
SURVEY FOR

EL PASO E & P COMPANY, L.P.

WINKLER 3-28A3

SW¼NW¼, NW¼SW¼, SE¼SW¼

SECTION 28, TOWNSHIP 1 SOUTH, RANGE 3 WEST

UINTAH SPECIAL BASE AND MERIDIAN

USE AREA BOUNDARY

Commencing at the West Quarter Corner of Section 28, Township 1 South, Range 3 West of the Uintah Special Base and Meridian;
Thence North 89a56'03" East 573.71 feet along the South line of the Northwest Quarter of said Section to the TRUE POINT OF BEGINNING;
Thence North 00a03'57" West 475.00 feet;
Thence North 89a56'03" East 472.00 feet;
Thence South 00a03'57" East 475.00 feet to said South line;
Thence South 89a56'03" West 472.00 feet to the TRUE POINT OF BEGINNING, containing 5.15 acres.

ACCESS ROAD, PIPELINE, AND POWER LINE CORRIDOR RIGHT-OF-WAY

A 66 feet wide access road, pipeline, and power line corridor right-of-way over a portion of Section 28, Township 1 South, Range 3 West of the Uintah Special Base and Meridian, the centerline of which being further described as follows:
Commencing at the South Quarter Corner of said Section;
Thence North 49a14'34" West 1421.80 feet to the TRUE POINT OF BEGINNING;
Thence North 56a03'11" West 234.97 feet;
Thence North 87a05'34" West 196.25 feet.
Thence North 66a26'00" West 182.52 feet;
Thence North 38a37'11" West 280.61 feet;
Thence North 00a22'33" East 917.54 feet;
Thence North 15a08'36" East 381.90 feet to the Elpaso E&P, Co. Winkler 3-28A3 well location use boundary. Said right-of-way being 2193.77 feet in length, the side lines of which being shortened or elongated to meet the above part lines and the use boundary. Said right-of-way being 1628.34 feet on the Clinger property, 354.52 feet on the Bluebell Community Club property, and 210.92 feet on the Goodrich property.

SURVEYOR'S CERTIFICATE

This is to certify that this plat was prepared from the field notes and electronic data collector files of an actual survey made by me, or under my personal supervision, of the use area and access road, power line, and pipeline corridor right-of-way shown hereon, and that the monuments indicated were found or set during said survey, and that this plat accurately represents said survey to the best of my knowledge.

PROFESSIONAL LAND SURVEYOR No. 148951 JERRY D. ALLRED 9 Dec '09 STATE OF UTAH

Jerry D. Allred, Professional Land Surveyor, Certificate 148951 (Utah)

JERRY D. ALLRED AND ASSOCIATES
SURVEYING CONSULTANTS
1235 NORTH 700 EAST--P.O. BOX 975
DUCHESNE, UTAH 84021
(435) 738-5352

14 JUL 2009 01-128-099

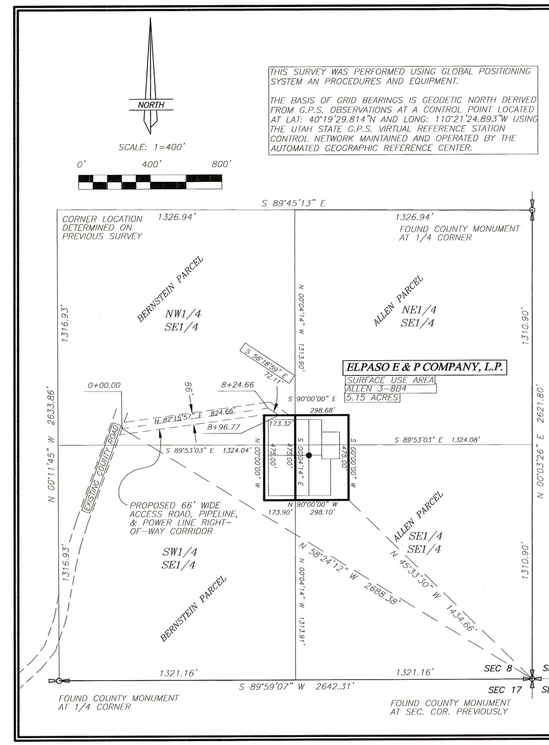

LOCATION SURFACE USE AREA &
ACCESS ROAD, POWER LINE, AND PIPELINE RIGHT-OF-WAY
SURVEY FOR

EL PASO E & P COMPANY, L.P.

ALLEN 3-8B4

NE¼SE¼, NW¼SE¼, SE¼SE¼, & SW¼SE¼

SECTION 8, TOWNSHIP 2 SOUTH, RANGE 4 WEST

UINTAH SPECIAL BASE AND MERIDIAN

USE AREA BOUNDARY OF ALLEN PARCEL

Commencing at the SE Corner of Section 8 Township 2 South, Range 4 West of the Uintah Special Base and Meridian;
Thence North 45a33'30" West 1434.66 feet to the TRUE POINT OF BEGINNING;
Thence North 90a00'00" West 298.10 feet to the West line of the East half of the SE1/4 of said Section 8;
Thence North 00a04'14" West 475.00 feet;
Thence North 90a00'00" East 298.68 feet;
Thence South 00a00'00" East 475.00 feet to the TRUE POINT OF BEGINNING, containing 3.25 acres.

USE AREA BOUNDARY OF BERNSTEIN PARCEL

Commencing at the SE Corner of Section 8 Township 2 South, Range 4 West of the Uintah Special Base and Meridian;
Thence North 45a33'30" West 1434.66 feet;
Thence North 90a00'00" West 298.10 feet to the East line of the West half of the SE1/4 of said Section 8, which is the TRUE POINT OF BEGINNING;
Thence North 90a00'00" West 173.90 feet;
Thence North 00a00'00" East 475.00 feet;
Thence North 90a00'00" East 173.32 feet to said East line;
Thence South 00a04'14" East 475.00 feet to the TRUE POINT OF BEGINNING, containing 1.90 acres.

ACCESS ROAD, PIPELINE, & POWER LINE CORRIDOR RIGHT-OF-WAY

A 66 feet wide access road, pipeline, and power line corridor right-of-way over a portion of Section 8 Township 2 South, Range 4 West of the Uintah Special Base and Meridian, the centerline of which being described as follows;
Commencing at the SE Corner of said Section 8;
Thence North 58a24'12" West 2688.38 feet to the TRUE POINT OF BEGINNING;
Thence North 82a15'57" East 824.66 feet;
Thence South 56a18'59" East 72.11 feet to the North line of the El Paso E&P Co. Allen 3-8B4 well location use boundary. Said right-of-way being 896.77 feet in length, the side lines of which being shortened or elongated to meet the use area boundary and existing road right-of-way lines.

SURVEYOR'S CERTIFICATE

This is to certify that this plat was prepared from the field notes and electronic data collector files of an actual survey made by me, or under my personal supervision, of the use area and access road, power line, and pipeline corridor right-of-way shown hereon, and that the monuments indicated were found or set during said survey, and that this plat accurately represents said survey to the best of my knowledge.

PROFESSIONAL LAND SURVEYOR No. 148951 JERRY D. ALLRED 9 Dec '09 STATE OF UTAH

Jerry D. Allred, Professional Land Surveyor, Certificate 148951 (Utah)

JERRY D. ALLRED AND ASSOCIATES
SURVEYING CONSULTANTS
1235 NORTH 700 EAST--P.O. BOX 975
DUCHESNE, UTAH 84021
(435) 738-5352

9 JUL 2009 01-128-101

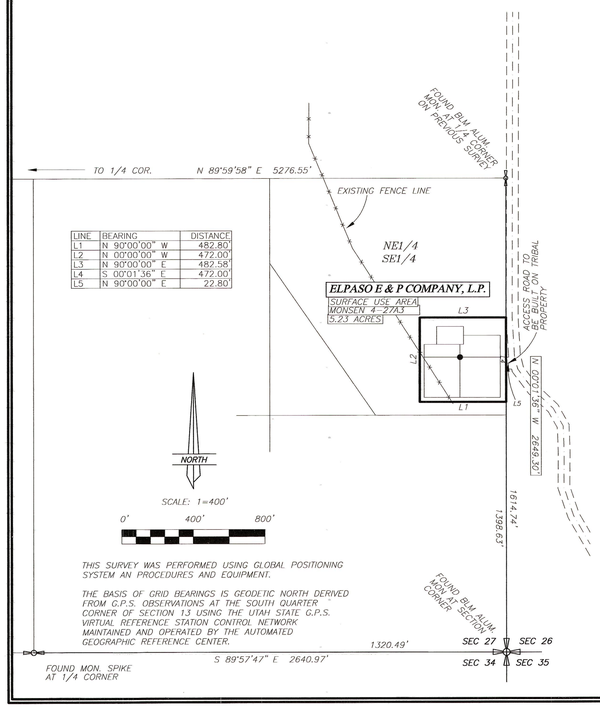

LINE	BEARING	DISTANCE
L1	N 90°00'00" W	482.80'
L2	N 00°00'00" W	472.00'
L3	N 90°00'00" E	482.58'
L4	S 00°01'36" E	472.00'
L5	N 90°00'00" E	22.80'

LOCATION SURFACE USE AREA
SURVEY FOR

EL PASO E & P COMPANY, L.P.

MONSEN 4-27A3

NE1/4SE1/4 SECTION 27, TOWNSHIP 1 SOUTH, RANGE 3 WEST

UINTAH SPECIAL BASE AND MERIDIAN

USE AREA BOUNDARY

Commencing at the SE Corner of Section 27, Township 1 South, Range 3 West of the Uintah Special Base and Meridian ;
Thence North 00a01'36" West 1398.63 feet along the East line of the SE1/4 of said Section to the TRUE POINT OF BEGINNING;
Thence North 90a00'00" West 482.80 feet;
Thence North 00a00'00" East 472.00 feet;
Thence North 90a00'00" East 482.58 feet;
Thence South 00a01'36" East 472.00 feet to the TRUE POINT OF BEGINNING, containing 5.23 acres.

SURVEYOR'S CERTIFICATE

This is to certify that this plat was prepared from the field notes and electronic data collector files of an actual survey made by me, or under my personal supervision, of the use area right-of-way shown hereon, and that the monuments indicated were found or set during said survey, and that this plat accurately represents said survey to the best of my knowledge.

PROFESSIONAL LAND SURVEYOR No. 148951 JERRY D. ALLRED 9 Dec '09 STATE OF UTAH

Jerry D. Allred, Professional Land Surveyor, Certificate 148951 (Utah)

JERRY D. ALLRED AND ASSOCIATES
SURVEYING CONSULTANTS
1235 NORTH 700 EAST--P.O. BOX 975
DUCHESNE, UTAH 84021
(435) 738-5352

9 JUL 2009 01-128-100

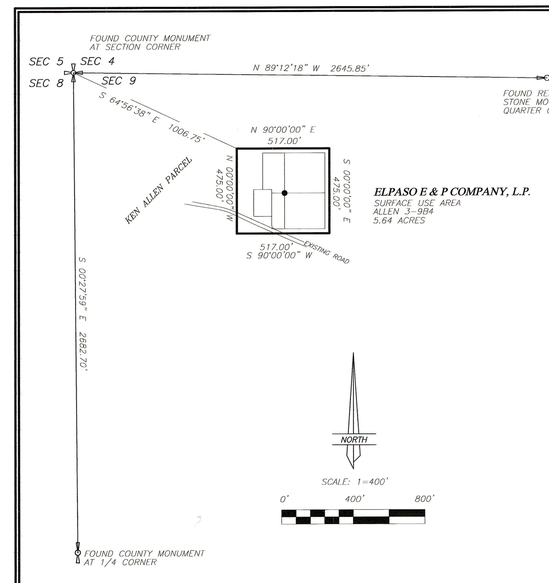

LOCATION SURFACE USE AREA
SURVEY FOR

EL PASO E & P COMPANY, L.P.

ALLEN 3-9B4

NW¼NW¼, SECTION 9

TOWNSHIP 2 SOUTH, RANGE 4 WEST

UINTAH SPECIAL BASE AND MERIDIAN

USE AREA BOUNDARY OF ALLEN PARCEL

Commencing at the NW Corner of Section 9 Township 2 South, Range 4 West of the Uintah Special Base and Meridian;
Thence South 64a56'38" East 1006.75 feet to the TRUE POINT OF BEGINNING;
Thence North 90a00'00" East 517 feet;
Thence South 00a00'00" East 475.00 feet;
Thence South 90a00'00" West 517.00 feet;
Thence North 00a00'00" West 475.00 feet to the TRUE POINT OF BEGINNING, containing 5.64 acres.

SURVEYOR'S CERTIFICATE

This is to certify that this plat was prepared from the field notes and electronic data collector files of an actual survey made by me, or under my personal supervision of the use area shown hereon, and that the monuments indicated were found or set during said survey, and that this plat accurately represents said survey to the best of my knowledge.

PROFESSIONAL LAND SURVEYOR No. 148951 JERRY D. ALLRED 9 Dec '09 STATE OF UTAH

Jerry D. Allred, Professional Land Surveyor, Certificate 148951 (Utah)

County Surveyor's File # 2194

JERRY D. ALLRED AND ASSOCIATES
SURVEYING CONSULTANTS
1235 NORTH 700 EAST--P.O. BOX 975
DUCHESNE, UTAH 84021
(435) 738-5352

21 JUL 2009 01-128-102