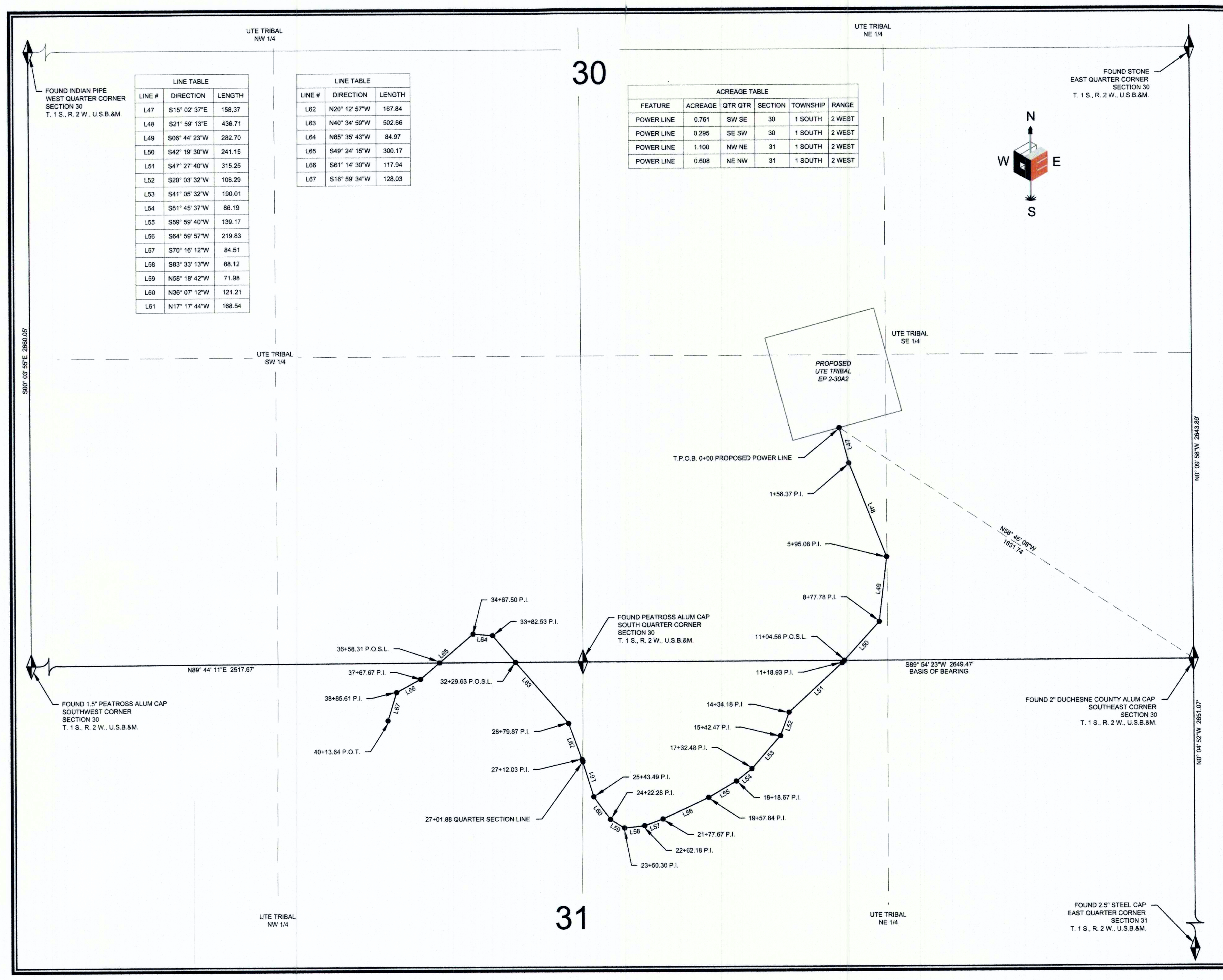

LINE TABLE		
LINE #	DIRECTION	LENGTH
L47	S15° 02' 37"E	158.37
L48	S21° 59' 13"E	436.71
L49	S06° 44' 23"W	282.70
L50	S42° 19' 30"W	241.15
L51	S47° 27' 40"W	315.25
L52	S20° 03' 32"W	108.29
L53	S41° 05' 32"W	190.01
L54	S51° 45' 37"W	86.19
L55	S59° 59' 40"W	139.17
L56	S64° 59' 57"W	219.83
L57	S70° 16' 12"W	84.51
L58	S83° 33' 13"W	88.12
L59	N58° 18' 42"W	71.98
L60	N36° 07' 12"W	121.21
L61	N17° 17' 44"W	168.54

LINE TABLE		
LINE #	DIRECTION	LENGTH
L62	N20° 12' 57"W	167.84
L63	N40° 34' 59"W	502.66
L64	N85° 35' 43"W	84.97
L65	S49° 24' 15"W	300.17
L66	S61° 14' 30"W	117.94
L67	S16° 59' 34"W	128.03

ACREAGE TABLE					
FEATURE	ACREAGE	QTR QTR	SECTION	TOWNSHIP	RANGE
POWER LINE	0.761	SW SE	30	1 SOUTH	2 WEST
POWER LINE	0.295	SE SW	30	1 SOUTH	2 WEST
POWER LINE	1.100	NW NE	31	1 SOUTH	2 WEST
POWER LINE	0.608	NE NW	31	1 SOUTH	2 WEST

EP ENERGY

POWER LINE CORRIDOR RIGHT-OF-WAY SURVEY ON TRIBAL LANDS FOR

UTE TRIBAL 2-30A2

LOCATED IN SECTIONS 30, & 31 TOWNSHIP 1 S., RANGE 2 W., U.S.B.&M.
DUCHESNE COUNTY, UTAH

SURVEYOR'S CERTIFICATE

I, DAN E. KNOWLDEN JR. DO HEREBY CERTIFY THAT I AM A REGISTERED LAND SURVEYOR AND THAT I HOLD CERTIFICATE NO. 7173588 AS PRESCRIBED UNDER THE LAWS OF THE STATE OF UTAH AND THAT A SURVEY OF THE DESCRIBED PROPERTY HEREIN WAS PERFORMED UNDER MY DIRECTION.

PROFESSIONAL LAND SURVEYOR
Dan E. Knowlden Jr.
12-23-14
7173588
STATE OF UTAH

POWER LINE CORRIDOR RIGHT-OF-WAY DESCRIPTION

LOCATED IN SECTIONS 30 & 31, TOWNSHIP 1 SOUTH, RANGE 2 WEST OF THE UINTAH SPECIAL BASE AND MERIDIAN. RIGHT-OF-WAY CORRIDOR IS 30.00 FEET WIDE, 15.00 FEET ON EACH SIDE OF THE CENTERLINE. SAID CENTERLINE IS MORE PARTICULARLY DESCRIBED AS FOLLOWS:

COMMENCING AT THE SOUTHEAST CORNER OF SECTION 30, TOWNSHIP 1 SOUTH, RANGE 2 WEST OF THE UINTAH SPECIAL BASE AND MERIDIAN AND RUNNING THENCE NORTH 56° 46' 08" WEST 1831.74 FEET, TO **THE TRUE POINT OF BEGINNING;** THENCE SOUTH 15° 02' 37" EAST 158.37 FEET; THENCE SOUTH 21° 59' 13" EAST 436.71 FEET; THENCE SOUTH 06° 44' 23" WEST 282.70 FEET; THENCE SOUTH 42° 19' 30" WEST 241.15 FEET; THENCE SOUTH 47° 27' 40" WEST 315.25 FEET; THENCE SOUTH 20° 03' 32" WEST 108.29 FEET; THENCE SOUTH 41° 05' 32" WEST 190.01 FEET; THENCE SOUTH 51° 45' 37" WEST 86.19 FEET; THENCE SOUTH 59° 59' 40" WEST 139.17 FEET; THENCE SOUTH 64° 59' 57" WEST 219.83 FEET; THENCE SOUTH 70° 16' 12" WEST 84.51 FEET; THENCE SOUTH 83° 33' 13" WEST 88.12 FEET; THENCE NORTH 58° 18' 42" WEST 71.98 FEET; THENCE NORTH 36° 07' 12" WEST 121.21 FEET; THENCE NORTH 17° 17' 44" WEST 168.54 FEET; THENCE NORTH 20° 12' 57" WEST 167.84 FEET; THENCE NORTH 40° 34' 59" WEST 502.66 FEET; THENCE NORTH 85° 35' 43" WEST 84.97 FEET; THENCE SOUTH 49° 24' 15" WEST 300.17 FEET; THENCE SOUTH 61° 14' 30" WEST 117.94 FEET; THENCE SOUTH 16° 59' 34" WEST 128.03 FEET, TO THE POINT OF TERMINUS. SAID RIGHT-OF-WAY BEING 4,013.64 FEET IN LENGTH, THE SIDE LINES OF WHICH BEING SHORTENED OR ELONGATED TO MEET THE RIGHT-OF-WAY BOUNDARY AND SURFACE USE AREA BOUNDARY. THE BASIS OF BEARING FOR THIS DESCRIPTION IS SOUTH 89° 54' 23" WEST BETWEEN THE SOUTHEAST CORNER AND THE SOUTH QUARTER CORNER OF SAID SECTION 30

CONTAINING 2.764 ACRES , MORE OR LESS

RIGHT-OF-WAY LENGTH

UTE TRIBAL **= 4,013.64 FEET OR 243.25 RODS, MORE OR LESS**

LEGEND

= FOUND SECTION CORNER
= SECTION LINE
= QUARTER SECTION LINE
= SIXTEENTH SECTION LINE

SCALE: 1" = 400' 11X17 SHEET | REVIEWED: DEK | DRAWN: RLH

SHEET
RIGHT-OF-WAY PLAT

EP ENERGY

OUTLAW ENGINEERING INC.
P.O. BOX 1800
ROOSEVELT, UTAH 84066
(435) 232-4321

PLAT NO.	DATE	SHEET NO.
263C	DECEMBER 23, 2014	1 OF 1

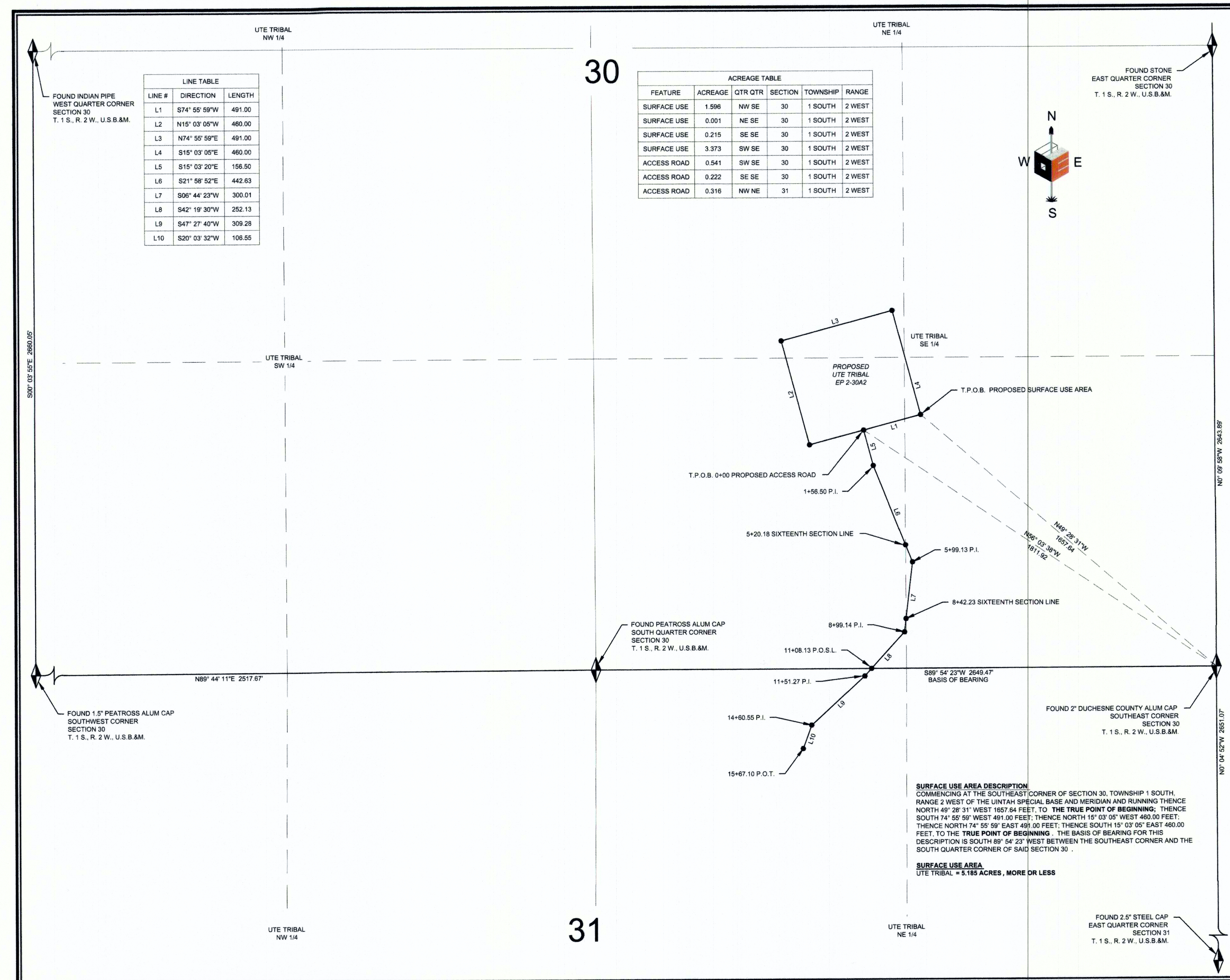

LINE TABLE		
LINE #	DIRECTION	LENGTH
L1	S74° 55' 59"W	491.00
L2	N15° 03' 05"W	460.00
L3	N74° 55' 59"E	491.00
L4	S15° 03' 05"E	460.00
L5	S15° 03' 20"E	156.50
L6	S21° 58' 52"E	442.63
L7	S06° 44' 23"W	300.01
L8	S42° 19' 30"W	252.13
L9	S47° 27' 40"W	309.28
L10	S20° 03' 32"W	106.55

ACREAGE TABLE					
FEATURE	ACREAGE	QTR QTR	SECTION	TOWNSHIP	RANGE
SURFACE USE	1.596	NW SE	30	1 SOUTH	2 WEST
SURFACE USE	0.001	NE SE	30	1 SOUTH	2 WEST
SURFACE USE	0.215	SE SE	30	1 SOUTH	2 WEST
SURFACE USE	3.373	SW SE	30	1 SOUTH	2 WEST
ACCESS ROAD	0.541	SW SE	30	1 SOUTH	2 WEST
ACCESS ROAD	0.222	SE SE	30	1 SOUTH	2 WEST
ACCESS ROAD	0.316	NW NE	31	1 SOUTH	2 WEST

SURFACE USE AREA DESCRIPTION

COMMENCING AT THE SOUTHEAST CORNER OF SECTION 30, TOWNSHIP 1 SOUTH, RANGE 2 WEST OF THE UINTAH SPECIAL BASE AND MERIDIAN AND RUNNING THENCE NORTH 49° 28' 31" WEST 1657.64 FEET, TO **THE TRUE POINT OF BEGINNING;** THENCE SOUTH 74° 55' 59" WEST 491.00 FEET; THENCE NORTH 15° 03' 05" WEST 460.00 FEET; THENCE NORTH 74° 55' 59" EAST 491.00 FEET; THENCE SOUTH 15° 03' 05" EAST 460.00 FEET, TO THE **TRUE POINT OF BEGINNING** . THE BASIS OF BEARING FOR THIS DESCRIPTION IS SOUTH 89° 54' 23" WEST BETWEEN THE SOUTHEAST CORNER AND THE SOUTH QUARTER CORNER OF SAID SECTION 30 .

SURFACE USE AREA

UTE TRIBAL **= 5.185 ACRES , MORE OR LESS**

EP ENERGY

LOCATION SURFACE AREA AND ACCESS ROAD CORRIDOR RIGHT-OF-WAY SURVEY ON TRIBAL LANDS FOR

UTE TRIBAL 2-30A2

LOCATED IN SECTIONS 30, & 31 TOWNSHIP 1 S., RANGE 2 W., U.S.B.&M.
DUCHESNE COUNTY, UTAH

SURVEYOR'S CERTIFICATE

I, DAN E. KNOWLDEN JR. DO HEREBY CERTIFY THAT I AM A REGISTERED LAND SURVEYOR AND THAT I HOLD CERTIFICATE NO. 7173588 AS PRESCRIBED UNDER THE LAWS OF THE STATE OF UTAH AND THAT A SURVEY OF THE DESCRIBED PROPERTY HEREIN WAS PERFORMED UNDER MY DIRECTION.

PROFESSIONAL LAND SURVEYOR
Dan E. Knowlden Jr.
12-23-14
7173588
STATE OF UTAH

ACCESS ROAD CORRIDOR RIGHT-OF-WAY DESCRIPTION

LOCATED IN SECTIONS 30 & 31, TOWNSHIP 1 SOUTH, RANGE 2 WEST OF THE UINTAH SPECIAL BASE AND MERIDIAN. RIGHT-OF-WAY CORRIDOR IS 30.00 FEET WIDE, 15.00 FEET ON EACH SIDE OF THE CENTERLINE. SAID CENTERLINE IS MORE PARTICULARLY DESCRIBED AS FOLLOWS:

COMMENCING AT THE SOUTHEAST CORNER OF SECTION 30, TOWNSHIP 1 SOUTH, RANGE 2 WEST OF THE UINTAH SPECIAL BASE AND MERIDIAN AND RUNNING THENCE NORTH 56° 03' 38" WEST 1811.92 FEET, TO **THE TRUE POINT OF BEGINNING;** THENCE SOUTH 15° 03' 20" EAST 156.50 FEET; THENCE SOUTH 21° 58' 52" EAST 442.63 FEET; THENCE SOUTH 06° 44' 23" WEST 300.01 FEET; THENCE SOUTH 42° 19' 30" WEST 252.13 FEET; THENCE SOUTH 47° 27' 40" WEST 309.28 FEET; THENCE SOUTH 20° 03' 32" WEST 106.55 FEET, TO THE POINT OF TERMINUS. SAID RIGHT-OF-WAY BEING 1,567.10 FEET IN LENGTH, THE SIDE LINES OF WHICH BEING SHORTENED OR ELONGATED TO MEET THE RIGHT-OF-WAY BOUNDARY AND SURFACE USE AREA BOUNDARY. THE BASIS OF BEARING FOR THIS DESCRIPTION IS SOUTH 89° 54' 23" WEST BETWEEN THE SOUTHEAST CORNER AND THE SOUTH QUARTER CORNER OF SAID SECTION 30

CONTAINING 1,079 ACRES , MORE OR LESS

RIGHT-OF-WAY LENGTH

UTE TRIBAL **= 1,567.10 FEET OR 94.98 RODS, MORE OR LESS**

LEGEND

= FOUND SECTION CORNER
= SECTION LINE
= QUARTER SECTION LINE
= SIXTEENTH SECTION LINE

SCALE: 1" = 400' 11X17 SHEET | REVIEWED: DEK | DRAWN: RLH

SHEET
RIGHT-OF-WAY PLAT

EP ENERGY

OUTLAW ENGINEERING INC.
P.O. BOX 1800
ROOSEVELT, UTAH 84066
(435) 232-4321

PLAT NO.	DATE	SHEET NO.
263A	DECEMBER 23, 2014	1 OF 1

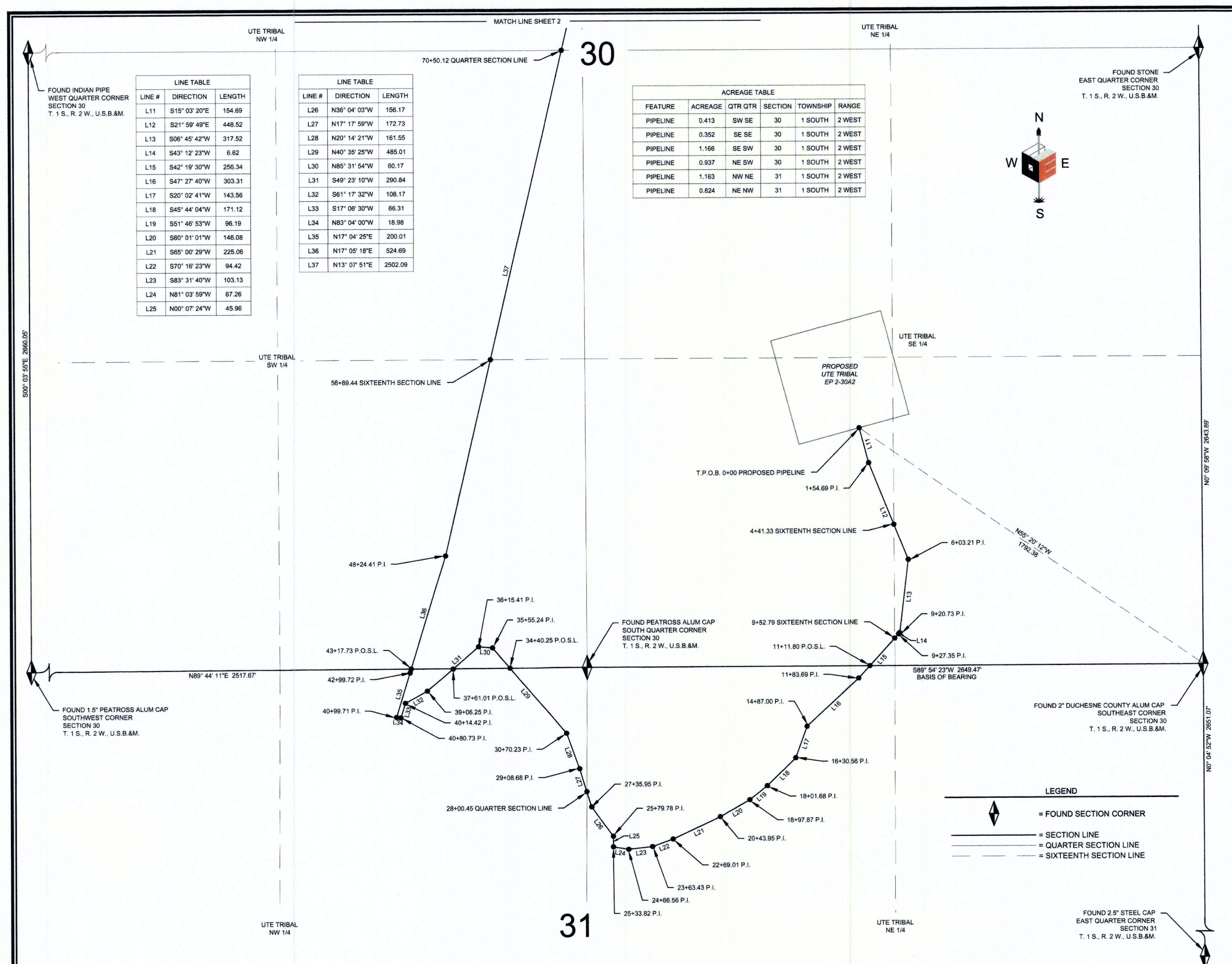

LINE TABLE		
LINE #	DIRECTION	LENGTH
L11	S15° 03' 20"E	154.69
L12	S21° 59' 49"E	448.52
L13	S06° 45' 42"W	317.52
L14	S43° 12' 23"W	6.62
L15	S42° 19' 30"W	256.34
L16	S47° 27' 40"W	303.31
L17	S20° 02' 41"W	143.56
L18	S45° 44' 04"W	171.12
L19	S51° 46' 53"W	96.19
L20	S60° 01' 01"W	146.08
L21	S65° 00' 29"W	225.06
L22	S70° 16' 23"W	94.42
L23	S83° 31' 40"W	103.13
L24	N81° 03' 59"W	67.26
L25	N00° 07' 24"W	45.96

LINE TABLE		
LINE #	DIRECTION	LENGTH
L26	N36° 04' 03"W	156.17
L27	N17° 17' 59"W	172.73
L28	N20° 14' 21"W	161.55
L29	N40° 35' 25"W	485.01
L30	N85° 31' 54"W	60.17
L31	S49° 23' 10"W	290.84
L32	S61° 17' 32"W	108.17
L33	S17° 06' 30"W	66.31
L34	N83° 04' 00"W	18.98
L35	N17° 04' 25"E	200.01
L36	N17° 05' 18"E	524.69
L37	N13° 07' 51"E	2502.09

ACREAGE TABLE					
FEATURE	ACREAGE	QTR QTR	SECTION	TOWNSHIP	RANGE
PIPELINE	0.413	SW SE	30	1 SOUTH	2 WEST
PIPELINE	0.352	SE SE	30	1 SOUTH	2 WEST
PIPELINE	1.166	SE SW	30	1 SOUTH	2 WEST
PIPELINE	0.937	NE SW	30	1 SOUTH	2 WEST
PIPELINE	1.163	NW NE	31	1 SOUTH	2 WEST
PIPELINE	0.824	NE NW	31	1 SOUTH	2 WEST

LEGEND

= FOUND SECTION CORNER
= SECTION LINE
= QUARTER SECTION LINE
= SIXTEENTH SECTION LINE

EP ENERGY

PIPELINE CORRIDOR RIGHT-OF-WAY SURVEY ON TRIBAL LANDS FOR

UTE TRIBAL 2-30A2

LOCATED IN SECTIONS 19, 30, & 31 TOWNSHIP 1 S., RANGE 2 W., U.S.B.&M.
DUCHESNE COUNTY, UTAH

SURVEYOR'S CERTIFICATE

I, DAN E. KNOWLDEN JR. DO HEREBY CERTIFY THAT I AM A REGISTERED LAND SURVEYOR AND THAT I HOLD CERTIFICATE NO. 7173588 AS PRESCRIBED UNDER THE LAWS OF THE STATE OF UTAH AND THAT A SURVEY OF THE DESCRIBED PROPERTY HEREIN WAS PERFORMED UNDER MY DIRECTION.

PROFESSIONAL LAND SURVEYOR
Dan E. Knowlden Jr.
12-23-14
7173588
STATE OF UTAH

PIPELINE CORRIDOR RIGHT-OF-WAY DESCRIPTION

LOCATED IN SECTIONS 19, 30, & 31, TOWNSHIP 1 SOUTH, RANGE 2 WEST OF THE UINTAH SPECIAL BASE AND MERIDIAN. RIGHT-OF-WAY CORRIDOR IS 30.00 FEET WIDE, 15.00 FEET ON EACH SIDE OF THE CENTERLINE. SAID CENTERLINE IS MORE PARTICULARLY DESCRIBED AS FOLLOWS:

COMMENCING AT THE SOUTHEAST CORNER OF SECTION 30, TOWNSHIP 1 SOUTH, RANGE 2 WEST OF THE UINTAH SPECIAL BASE AND MERIDIAN AND RUNNING THENCE NORTH 55° 20' 12" WEST 1792.38 FEET, TO **THE TRUE POINT OF BEGINNING;** THENCE SOUTH 15° 03' 20" EAST 154.69 FEET; THENCE SOUTH 21° 59' 49" EAST 448.52 FEET; THENCE SOUTH 06° 45' 42" WEST 317.52 FEET; THENCE SOUTH 43° 12' 23" WEST 6.62 FEET; THENCE SOUTH 42° 19' 30" WEST 256.34 FEET; THENCE SOUTH 47° 27' 40" WEST 303.31 FEET; THENCE SOUTH 20° 02' 41" WEST 143.56 FEET; THENCE SOUTH 45° 44' 04" WEST 171.12 FEET; THENCE SOUTH 51° 46' 53" WEST 96.19 FEET; THENCE SOUTH 60° 01' 01" WEST 146.08 FEET; THENCE SOUTH 65° 00' 29" WEST 225.06 FEET; THENCE SOUTH 70° 16' 23" WEST 94.42 FEET; THENCE SOUTH 83° 31' 40" WEST 103.13 FEET; THENCE NORTH 81° 03' 59" WEST 67.26 FEET; THENCE NORTH 00° 07' 24" WEST 45.96 FEET; THENCE NORTH 36° 04' 03" WEST 156.17 FEET; THENCE NORTH 17° 17' 59" WEST 172.73 FEET; THENCE NORTH 20° 14' 21" WEST 161.55 FEET; THENCE NORTH 40° 35' 25" WEST 485.01 FEET; THENCE NORTH 85° 31' 54" WEST 60.17 FEET; THENCE SOUTH 49° 23' 10" WEST 290.84 FEET; THENCE SOUTH 61° 17' 32" WEST 108.17 FEET; THENCE SOUTH 17° 06' 30" WEST 66.31 FEET; THENCE NORTH 83° 04' 00" WEST 18.98 FEET; THENCE NORTH 17° 04' 25" EAST 200.01 FEET; THENCE NORTH 17° 05' 18" EAST 524.69 FEET; THENCE NORTH 13° 07' 51" EAST 2502.09 FEET; THENCE NORTH 13° 16' 46" EAST 842.45 FEET; THENCE NORTH 18° 21' 33" EAST 354.39 FEET; THENCE NORTH 22° 42' 10" EAST 254.74 FEET; THENCE NORTH 32° 38' 02" EAST 233.12 FEET; THENCE NORTH 32° 37' 38" EAST 399.96 FEET; THENCE NORTH 27° 03' 48" EAST 200.57 FEET; THENCE NORTH 00° 15' 06" WEST 521.87 FEET; THENCE NORTH 22° 29' 18" EAST 300.01 FEET; THENCE NORTH 36° 32' 56" WEST 13.82 FEET, TO THE POINT OF TERMINUS. SAID RIGHT-OF-WAY BEING 10,447.43 FEET IN LENGTH, THE SIDE LINES OF WHICH BEING SHORTENED OR ELONGATED TO MEET THE RIGHT-OF-WAY BOUNDARY AND SURFACE USE AREA BOUNDARY. THE BASIS OF BEARING FOR THIS DESCRIPTION IS SOUTH 89° 54' 23" WEST BETWEEN THE SOUTHEAST CORNER AND THE SOUTH QUARTER CORNER OF SAID SECTION 30

CONTAINING 7.195 ACRES , MORE OR LESS

RIGHT-OF-WAY LENGTH

UTE TRIBAL **= 10,447.43 FEET OR 633.18 RODS, MORE OR LESS**

SCALE: 1" = 400' 11X17 SHEET | REVIEWED: DEK | DRAWN: RLH

SHEET
RIGHT-OF-WAY PLAT

EP ENERGY

OUTLAW ENGINEERING INC.
P.O. BOX 1800
ROOSEVELT, UTAH 84066
(435) 232-4321

PLAT NO.	DATE	SHEET NO.
263B	DECEMBER 23, 2014	1 OF 2

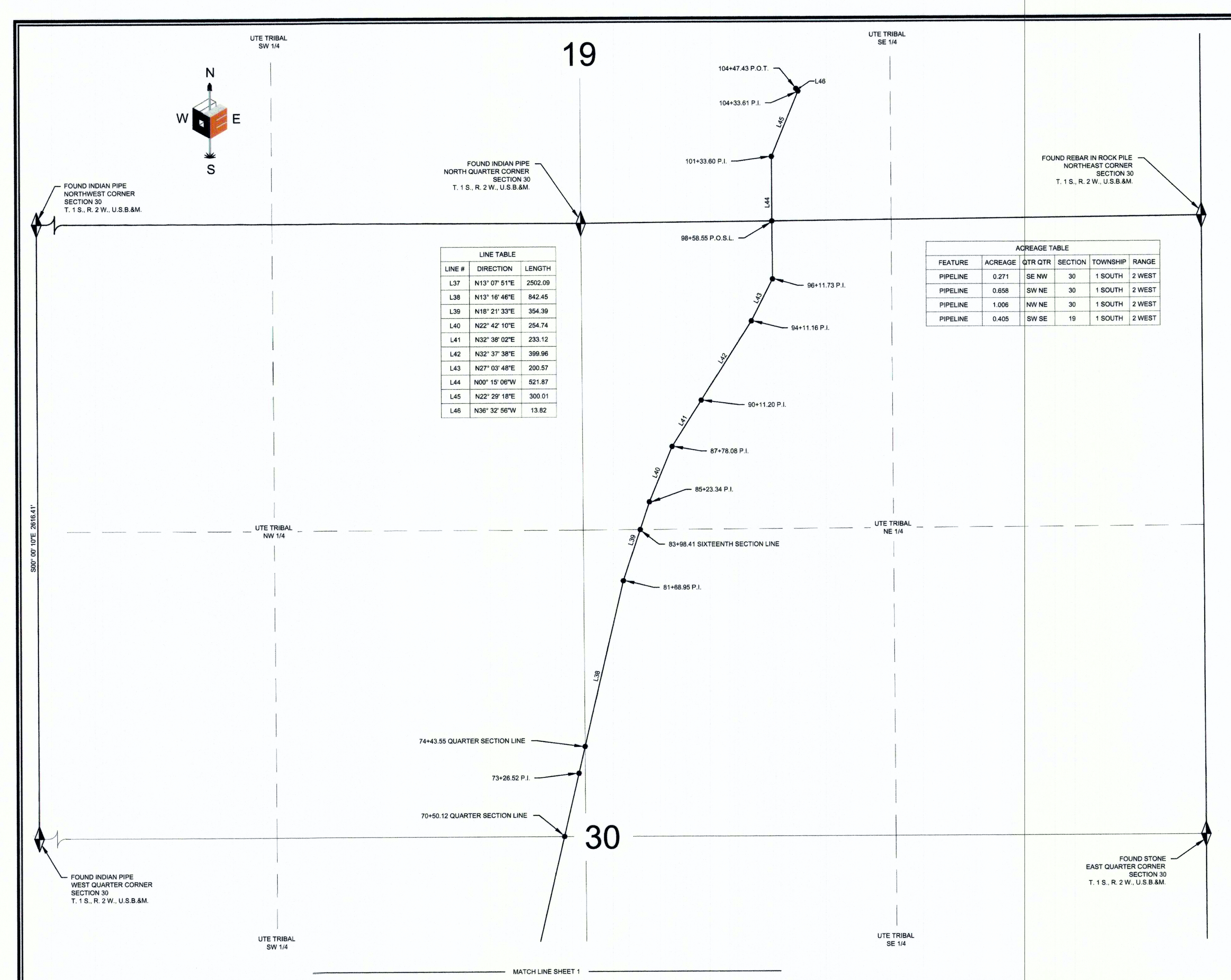

LINE TABLE		
LINE #	DIRECTION	LENGTH
L37	N13° 07' 51"E	2502.09
L38	N13° 16' 46"E	842.45
L39	N18° 21' 33"E	354.39
L40	N22° 42' 10"E	254.74
L41	N32° 38' 02"E	233.12
L42	N32° 37' 38"E	399.96
L43	N27° 03' 48"E	200.57
L44	N00° 15' 06"W	521.87
L45	N22° 29' 18"E	300.01
L46	N36° 32' 56"W	13.82

ACREAGE TABLE					
FEATURE	ACREAGE	QTR QTR	SECTION	TOWNSHIP	RANGE
PIPELINE	0.271	SE NW	30	1 SOUTH	2 WEST
PIPELINE	0.658	SW NE	30	1 SOUTH	2 WEST
PIPELINE	1.006	NW NE	30	1 SOUTH	2 WEST
PIPELINE	0.405	SW SE	19	1 SOUTH	2 WEST

EP ENERGY

PIPELINE CORRIDOR RIGHT-OF-WAY SURVEY ON TRIBAL LANDS FOR

UTE TRIBAL 2-30A2

LOCATED IN SECTIONS 19, 30, & 31 TOWNSHIP 1 S., RANGE 2 W., U.S.B.&M.
DUCHESNE COUNTY, UTAH

LEGEND

= FOUND SECTION CORNER
= SECTION LINE
= QUARTER SECTION LINE
= SIXTEENTH SECTION LINE

SCALE: 1" = 400' 11X17 SHEET | REVIEWED: DEK | DRAWN: RLH

SHEET
RIGHT-OF-WAY PLAT

EP ENERGY

OUTLAW ENGINEERING INC.
P.O. BOX 1800
ROOSEVELT, UTAH 84066
(435) 232-4321

PLAT NO.	DATE	SHEET NO.
263B	DECEMBER 22, 2014	2 OF 2

County Surveyor File # 3135