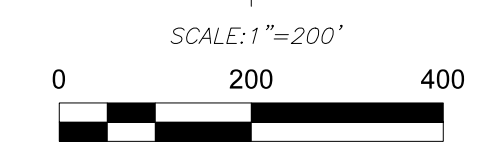
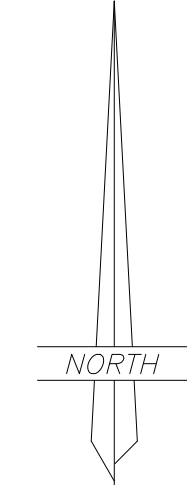


SEC 8 SEC 9
SEC 17 SEC 16

RECORD OF SURVEY FOR CRAIG TISCHNER

LOT 5, SUNDANCE WEST UNIT E
SECTION 17, TOWNSHIP 2 SOUTH, RANGE 4 WEST
UINTAH SPECIAL BASE AND MERIDIAN
DUCHESNE COUNTY, UTAH




LEGEND

- FOUND OR SET SECTION CORNER AS NOTED ON PLAT
- FOUND OR SET QUARTER CORNER AS NOTED ON PLAT
- FOUND OR SET 1/16 CORNER AS NOTED ON PLAT
- FOUND MONUMENT SET BY OTHERS
- SET 5/8"X24" REBAR WITH PLASTIC CAP STAMPED "ALLRED SURVEYING"
- 8" SPIKES WITH "WHISKERS" SET ON LINE
- FENCE CORNER
- EXISTING FENCE
- MAG SPIKE AND WASHER

LINE	BEARING	DISTANCE
L1	N 26°18'36" E	234.06'
L2	N 01°50'38" E	86.36'
L3	N 31°11'37" E	99.66'
L4	N 49°14'49" E	115.97'
L5	N 17°43'30" E	113.59'
L6	N 01°03'26" E	48.05'
L7	N 15°55'12" W	142.22'
L8	N 03°53'49" W	66.91'
L9	N 29°59'00" E	68.59'
L10	N 63°02'17" E	120.61'

SURVEYOR'S CERTIFICATE

I, Jerry D. Allred, do hereby certify that I am a Professional Land Surveyor, and that I hold certificate no. 148951 as prescribed by the laws of the State of Utah: I further certify that this plat and its computations were prepared from the field notes and electronic data collector files of an actual survey made by me, or under my personal supervision, of the parcels of land shown hereon, and that the monuments indicated were found or set during said survey, and that this plat accurately represents said survey to the best of my knowledge.



JERRY D. ALLRED, PROFESSIONAL LAND SURVEYOR
CERTIFICATE NO. 148951 (UTAH)

COUNTY SURVEYOR FILE NO. 5845

JERRY D. ALLRED & ASSOCIATES, INC.
SURVEYING CONSULTANTS
1235 NORTH 700 EAST--P.O. BOX 975
DUCHESNE, UTAH 84021
(435) 738-5352

SEC 17 SEC 16
SEC 20 SEC 21

