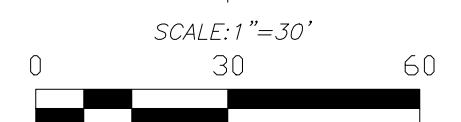
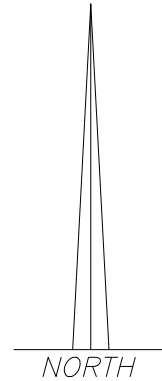


RECORD OF SURVEY FOR  
**STRATA NETWORKS  
 AMERICAN LEGION POST**

BLOCK 40, LOTS 7-10  
 DUCHESNE TOWNSHIP SURVEY  
 DUCHESNE UTAH



- LEGEND**
- FOUND STREET CENTERLINE MONUMENTS AS NOTED
  - SET 5/8"x24" REBAR WITH PLASTIC CAP STAMPED "ALLRED SURVEY"
  - FENCE CORNER
  - EXISTING FENCE
  - SPOT ELEVATION

**BASIS OF BEARINGS**

THIS SURVEY WAS PERFORMED USING GLOBAL POSITIONING SYSTEM PROCEDURES AND EQUIPMENT.


THE BASIS OF BEARINGS IS GEODETIC NORTH DERIVED FROM G.P.S. OBSERVATIONS AT A CONTROL POINT LOCATED AT LAT. 40°10'43.26237"N AND LONG. 110°23'52.06157"W USING THE UTAH STATE G.P.S. VIRTUAL REFERENCE STATION CONTROL NETWORK MAINTAINED AND OPERATED BY THE AUTOMATED GEOGRAPHIC REFERENCE CENTER

**NARRATIVE**

This plat was prepared at the request of STRATA NETWORKS for the purpose of locating the property lines and topographical features of Lots 7-10, Block 40 of the Duchesne Townsite survey. The Duchesne City street centerline monuments were found as indicated and used to control the survey.

**SURVEYOR'S CERTIFICATE**

I, Jerry D. Allred, do hereby certify that I am a Professional Land Surveyor, and that I hold certificate no. 148951 as prescribed by the laws of the State of Utah; I further certify that this plat and its computations were prepared from the field notes and electronic data collector files of an actual survey made by me, or under my personal supervision, of the parcels of land shown hereon, and that the monuments indicated were found or set during said survey, and that this plat accurately represents said survey to the best of my knowledge.



JERRY D. ALLRED, PROFESSIONAL LAND SURVEYOR  
 CERTIFICATE NO. 148951 (UTAH)

COUNTY SURVEYOR FILE NO. **5362**

**JERRY D. ALLRED & ASSOCIATES, INC.**  
 SURVEYING CONSULTANTS  
 1235 NORTH 700 EAST--P.O. BOX 975  
 DUCHESNE, UTAH 84021  
 (435) 738-5352

