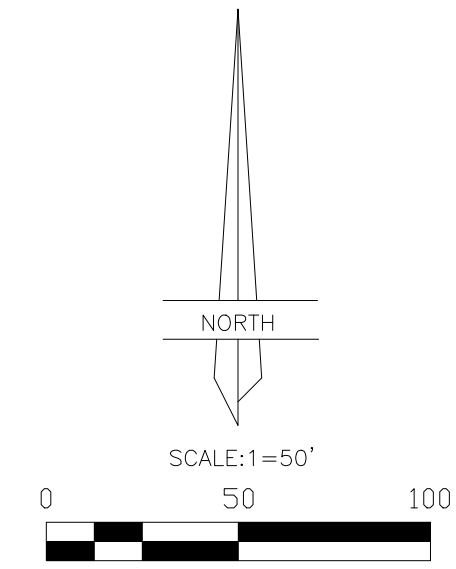


PROPERTY SURVEY FOR
DAVID BURDICK
 BLOCK 108, DUCHESNE TOWNSITE SURVEY
 DUCHESNE CITY, UTAH



DESCRIPTION

Parts of Lots 14, 15, 16, and alley, Block 108, of the Duchesne Townsite Survey

NARRATIVE

The purpose of this survey was to find and locate on the ground, the parcel shown on this plat. All monuments that were used for this survey are shown hereon.

SURVEYOR'S CERTIFICATE

I, Jerry D. Allred, do hereby certify that I am a Professional Land Surveyor, and that I hold certificate no. 148951 as prescribed by the laws of the State of Utah; I further certify that this plat and its computations were prepared from the field notes and electronic data collector files of an actual survey made by me, or under my personal supervision, of the parcels of land shown hereon, and that the monuments indicated were found or set during said survey, and that this plat accurately represents said survey to the best of my knowledge.

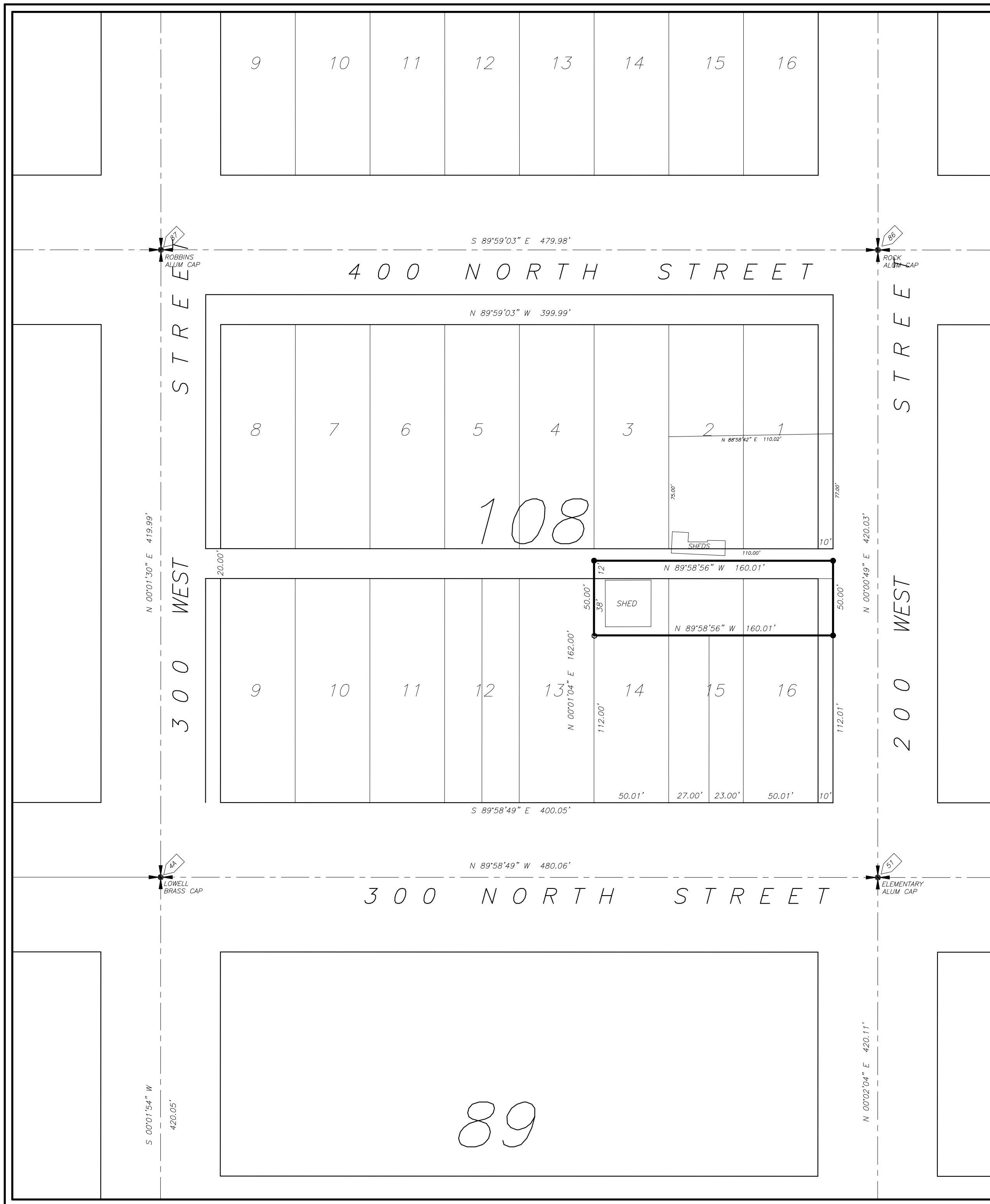


JERRY D. ALLRED, PROFESSIONAL LAND SURVEYOR
 CERTIFICATE NO. 148951 (UTAH)

COUNTY SURVEYOR'S FILE NO. 5095

JERRY D. ALLRED AND ASSOCIATES
 SURVEYING CONSULTANTS
 121 NORTH CENTER ST.--P.O. BOX 975
 DUCHESNE, UTAH 84021
 (435) 738-5352

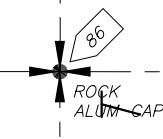
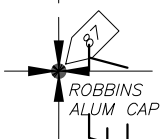
22 APR 2022 21-100-180



S 89°59'03" E 479.98'

400 NORTH STREET

N 89°59'03" W 399.99'

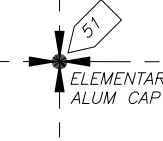
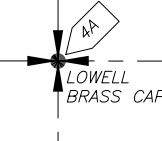


N 00°01'30" E 419.99'

300 WEST

N 00°00'49" E 420.03'

200 WEST



S 00°01'54" W 420.05'

S 89°58'49" E 400.05'

300 NORTH STREET

N 00°02'04" E 420.11'

89

N 00°01'04" E 162.00'

N 89°58'56" W 160.01'

N 89°58'56" W 160.01'

50.00'

38'

112.00'

50.01'

27.00'

23.00'

50.01'

10'

76.00'

110.00'

76.00'

10'

112.00'

50.00'

10'

10'

10'

10'

10'

10'

10'

10'

10'

10'

10'

10'

10'

10'

10'

10'

10'

10'

10'

10'

10'

10'

10'

10'

10'

10'

10'

10'

10'

10'

10'

10'

10'

10'

10'

10'

10'

10'

10'

10'

10'

10'

10'

10'

10'

10'

10'

10'

10'

10'

10'

10'

10'

10'

10'

10'

10'

10'

10'

10'

10'

10'

10'

10'

10'

10'

10'

10'

10'

10'

10'

10'

10'

10'

10'

10'

10'

10'

10'

10'

10'

10'

10'

10'

10'

10'

10'

10'

10'

10'

10'

10'

10'

10'

10'

10'

10'

10'

10'

10'

10'

10'

10'

10'

10'

10'

10'

10'

10'

10'

10'

10'

10'

10'

10'

10'

10'

10'

10'

10'

10'

10'

10'

10'

10'

10'

10'

10'

10'

10'

10'

10'

10'

10'

10'

10'

10'

10'

10'

10'

10'

10'

10'

10'

10'

10'

10'

10'

10'

10'

10'

10'

10'

10'

10'

10'

10'

10'

10'

10'

10'

10'

10'

10'

10'

10'

10'

10'

10'

10'

10'

10'

10'

10'

10'

10'

10'

10'

10'

10'

10'

10'

10'

10'

10'

10'