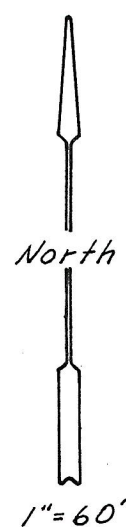


S 90°00'00" W

S 0°00'00" W



Indicates area of platted City streets to be vacated.

PROPERTY SURVEY FOR

HENRY & JOYCE KEWSAW


BLOCK 5, DUCHESNE TOWNSITE SURVEY
SECTION 1, TOWNSHIP 4 SOUTH, RANGE 5 WEST
UINTAH SPECIAL BASE AND MERIDIAN

DESCRIPTION OF PART OF CITY STREETS TO BE VACATED

Beginning at a point on the South line of Block 5, Duchesne Townsite Survey, said point being North 90°00'00" East 268.00 feet from the Southwest Corner of said Block;
Thence North 90°00'00" East 132.00 feet;
Thence North 0°00'00" East 150.00 feet;
Thence North 90°00'00" East 40.00 feet to the centerline of 300 East Street;
Thence South 0°00'00" West 200.00 feet to the centerline intersection of said 300 East Street and 100 North Street;
Thence North 60°00'00" West 60.00 feet;
Thence South 90°00'00" West 120.04 feet;
Thence North 0°00'00" East 20.00 feet to the Point of Beginning, containing 0.23 acres.

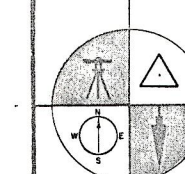
SURVEYOR'S CERTIFICATE

This is to certify that I have surveyed the parcel of land shown on this plat, and that the monuments indicated were found or set during said survey, and that this plat accurately represents said survey to the best of my knowledge.



Jerry D. Allred
Jerry D. Allred, Registered Land Surveyor, Cert. No. 148951 (Utah)

Duchesne County Surveyors File # 386



JERRY D. ALLRED & ASSOCIATES
Surveying & Engineering Consultants

121 North Center Street
P.O. Box 975
DUCHEсне, UTAH 84021
(801) 738-5352

11 Apr '94

94-100-019