

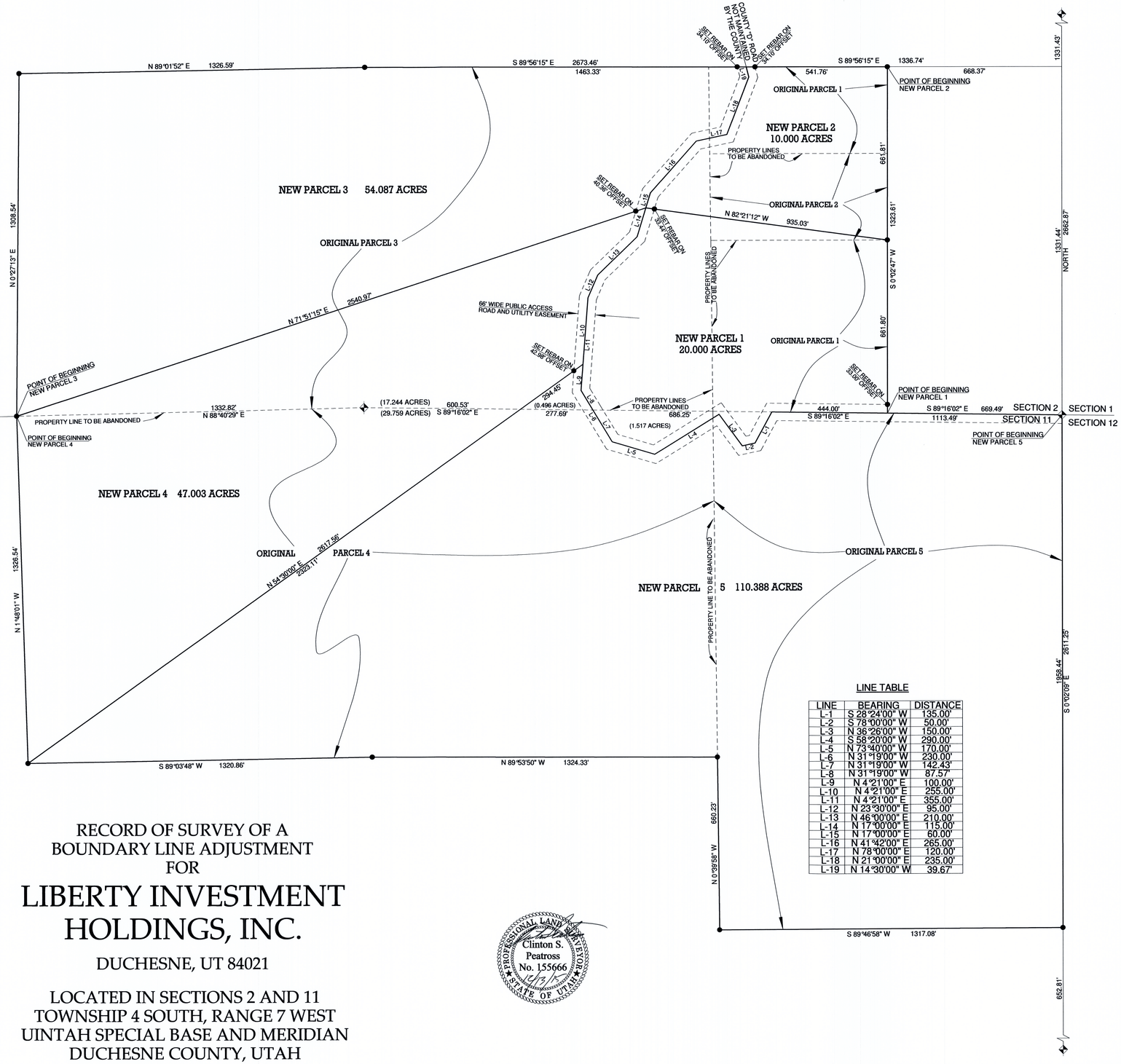

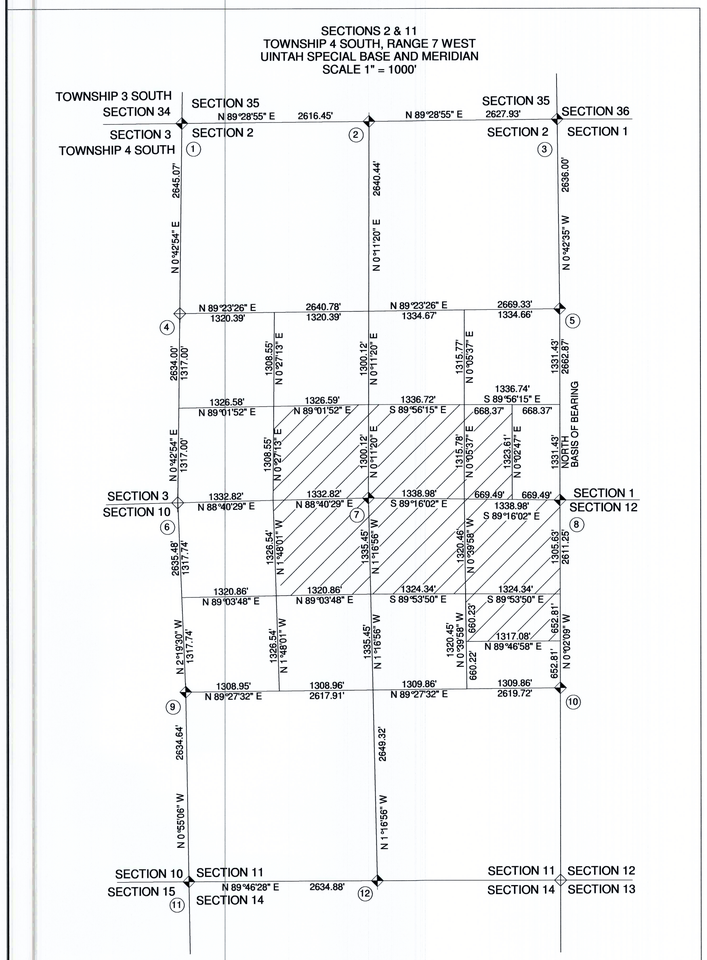

RECORD OF SURVEY OF A
BOUNDARY LINE ADJUSTMENT
FOR

LIBERTY INVESTMENT HOLDINGS, INC.

DUCHESNE, UT 84021

LOCATED IN SECTIONS 2 AND 11
TOWNSHIP 4 SOUTH, RANGE 7 WEST
UINTAH SPECIAL BASE AND MERIDIAN
DUCHESNE COUNTY, UTAH

PROFESSIONAL LAND SURVEYOR
Clinton S. Peatross
No. 155666
STATE OF UTAH
12/3/15

LINE TABLE

LINE	BEARING	DISTANCE
L-1	S 28°24'00" W	135.00'
L-2	S 78°00'00" W	50.00'
L-3	N 36°26'00" W	150.00'
L-4	S 58°20'00" W	290.00'
L-5	N 73°40'00" W	170.00'
L-6	N 31°19'00" W	230.00'
L-7	N 31°19'00" W	142.43'
L-8	N 31°19'00" W	87.57'
L-9	N 4°21'00" E	100.00'
L-10	N 4°21'00" E	255.00'
L-11	N 4°21'00" E	355.00'
L-12	N 23°30'00" E	95.00'
L-13	N 46°00'00" E	210.00'
L-14	N 17°00'00" E	115.00'
L-15	N 17°00'00" E	60.00'
L-16	N 41°42'00" E	265.00'
L-17	N 78°00'00" E	120.00'
L-18	N 21°00'00" E	235.00'
L-19	N 14°30'00" W	39.67'

NO.	REVISION	DATE	BY

PREPARED BY
PEATROSS LAND SURVEYS
PROFESSIONAL LAND SURVEYOR
829 EAST 380 NORTH
HEBER CITY UTAH, 84032

CELL: (435)724-4386
email: cspeatross@ubtanet.com

DRAFTED BY: ASHLEY PEATROSS | DATE DRAFTED: 11/17/2015 | DATE PLOTTED: Thursday 12/
SHEET: 2 OF 2 | FILE NAME: SUSAN HAMILTON JOB # 1232

County Surveyor File # 3277 2 of 2

3277 2 of 2