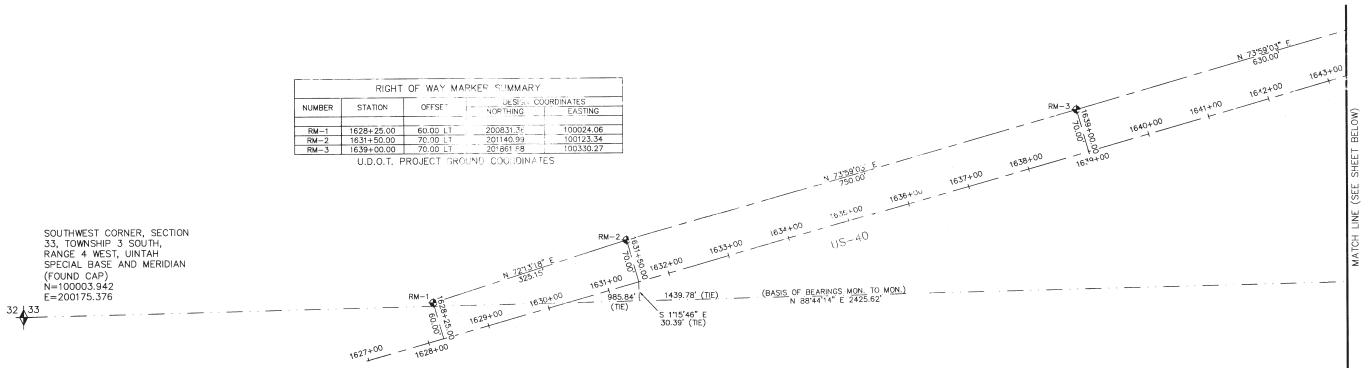

RIGHT OF WAY MARKER SUMMARY

NUMBER	STATION	OFFSET	DESIGN COORDINATES NORTHING	EASTING
RM-1	1628+25.00	60.00 LT	200831.36	100024.06
RM-2	1631+50.00	70.00 LT	201140.99	100123.34
RM-3	1639+00.00	70.00 LT	201867.68	100330.27

U.D.O.T. PROJECT GROUND COORDINATES

SURVEYOR'S CERTIFICATE

I, ROBERT R. HERMANDSON, DO HEREBY CERTIFY THAT I AM A REGISTERED LAND SURVEYOR AND THAT I HOLD CERTIFICATE OF REGISTRATION (LICENSE) NUMBER 6362432, AS PRESCRIBED UNDER THE LAWS OF THE STATE OF UTAH.

DATE:
BUSH AND GUDGELL INC.

PROFESSIONAL LAND SURVEYOR No.6362432 ROBERT R. HERMANDSON STATE OF UTAH

ROBERT R. HERMANDSON
REGISTERED LAND SURVEYOR
UTAH LICENSE NUMBER 6362432

NARRATIVE

THE PURPOSE OF THIS SURVEY WAS TO SET THE RIGHT OF WAY CONTROL MONUMENTS AS REFERENCED IN THE PLANS OF THE PROPOSED STATE ROAD REFERENCED AS PROJECT #F-0040(88)60. ALL PROJECT COORDINATES WERE CHECKED AND HELD FOR CONTROL TO ESTABLISH THESE CORNERS. THESES CORNERS WERE SET AT THE REQUEST OF NIELSON CONSTRUCTION. THE BASIS OF BEARINGS FOR THIS SURVEY WAS THE SECTION LINE INFORMATION, AS SHOWN ON THE PLAT.

LEGEND

SECTIONAL MONUMENTATION (FOUND: TYPE, DATE, AGENCY AND LOCATION ETC. AS SHOWN ON THE PLAT).

SPECIFIES SET RIGHT OF WAY CONTROL MONUMENT PER DETAIL, SHEET GW6, PROJECT #F-0040(88)60.

NOTES

1. THE FIELD WORK WAS PERFORMED ON JUNE 8, 2011.

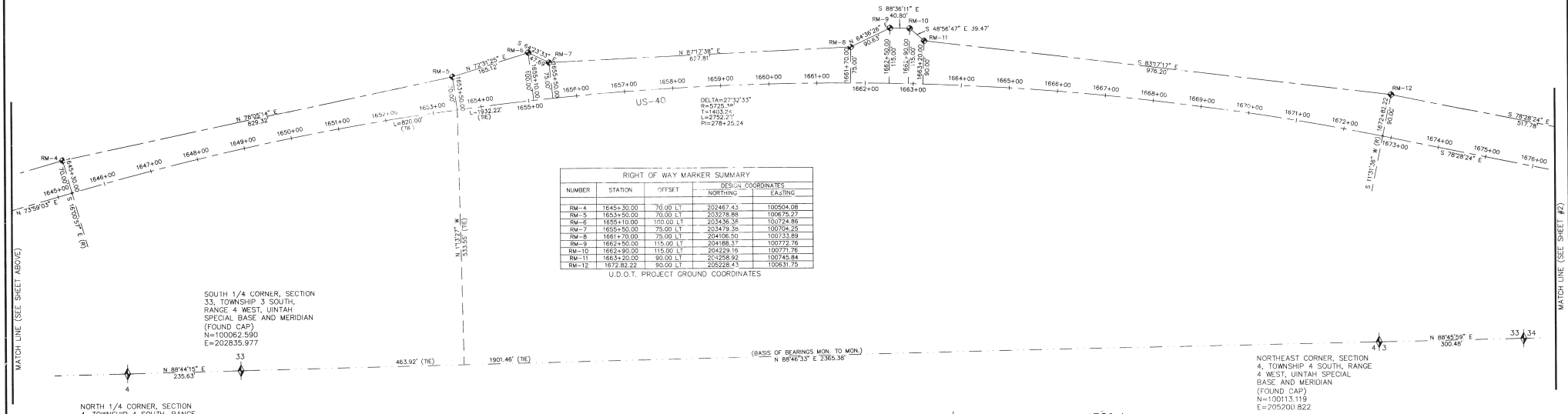

RIGHT OF WAY MARKER SUMMARY

NUMBER	STATION	OFFSET	DESIGN COORDINATES NORTHING	EASTING
RM-4	1645+30.00	70.00 LT	202467.43	100504.08
RM-5	1653+50.00	70.00 LT	203278.88	100675.27
RM-6	1655+10.00	100.00 LT	203436.38	100724.86
RM-7	1655+50.00	75.00 LT	203479.38	100704.25
RM-8	1661+70.00	75.00 LT	204106.50	100733.89
RM-9	1662+50.00	115.00 LT	204186.37	100772.76
RM-10	1662+90.00	115.00 LT	204229.16	100771.76
RM-11	1663+20.00	90.00 LT	204258.92	100745.84
RM-12	1672.82.22	90.00 LT	205228.43	100631.75

U.D.O.T. PROJECT GROUND COORDINATES

3732-1
3-13-12
S.18.00
JOHN R. SLAUGH
KELLY HUGHES

GRAPHIC SCALE
100 0 50 100 200
(IN FEET)
1 inch = 100 ft.

RECORD OF SURVEY PLAT

LOCATED IN
SW 1/4, SE 1/4, SECTION 33, TOWNSHIP 3 SOUTH, RANGE 4 WEST,
SW 1/4 SECTION 34, TOWNSHIP 3 SOUTH, RANGE 4 WEST,
NW 1/4, NE 1/4, SECTION 3, TOWNSHIP 4 SOUTH, RANGE 4 WEST,
NW 1/4 SECTION 2, TOWNSHIP 4 SOUTH, RANGE 4 WEST,
UINTAH SPECIAL BASE AND MERIDIAN

PREPARED FOR:
NIELSON CONSTRUCTION

No.	Date	By	Revision

BUSH & GUDGELL, INC.
Engineers • Planners • Surveyors
250 N. 1100 East, Suite 104
St. George, Utah 84770
Phone (435) 673-2337 Fax (435) 673-3161
www.bushandgudgell.com

Drawn : CG
Designer : ---
Checked : R.R.H.
Approved : R.R.H.
Scale : 1"=100.00'
Job No : 111068
Date : 1/04/12

RECORD OF SURVEY PLAT
SECTIONS 33 & 34, T-3-S, R-4-W, USB&M
SECTIONS 2 & 3, T-4-S, R-4-W, USB&M
PREPARED FOR: NIELSON CONSTRUCTION

SHEET 1 OF 2 SHEETS

FILE: 111068ROS2

FILE Nº 3732-1

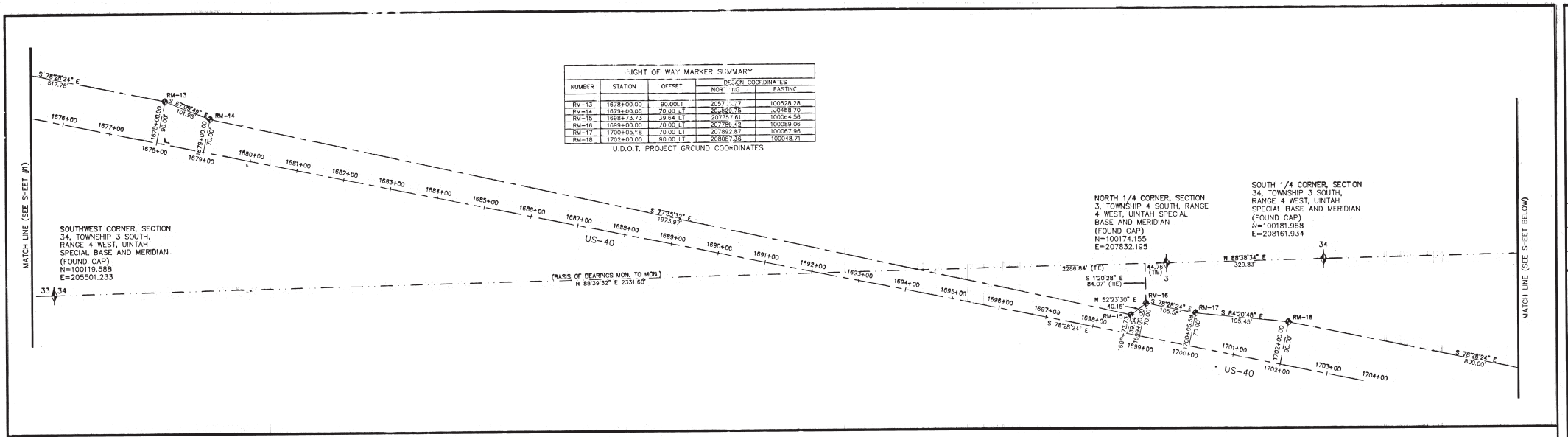

RIGHT OF WAY MARKER SUMMARY				
NUMBER	STATION	OFFSET	DESIGN COORDINATES NORTHING	EASTING
RM-13	1678+00.00	90.00 LT	2057[illegible].77	100528.28
RM-14	1679+00.00	70.00 LT	20[illegible]829.75	[illegible]00468.70
RM-15	1698+73.73	39.64 LT	20775.[illegible]61	10004.56
RM-16	1699+00.00	70.00 LT	20778[illegible].42	100089.06
RM-17	1700+05.[illegible]8	70.00 LT	207892.87	100067.96
RM-18	1702+00.00	90.00 LT	208087.36	100048.71

U.D.O.T. PROJECT GROUND COORDINATES

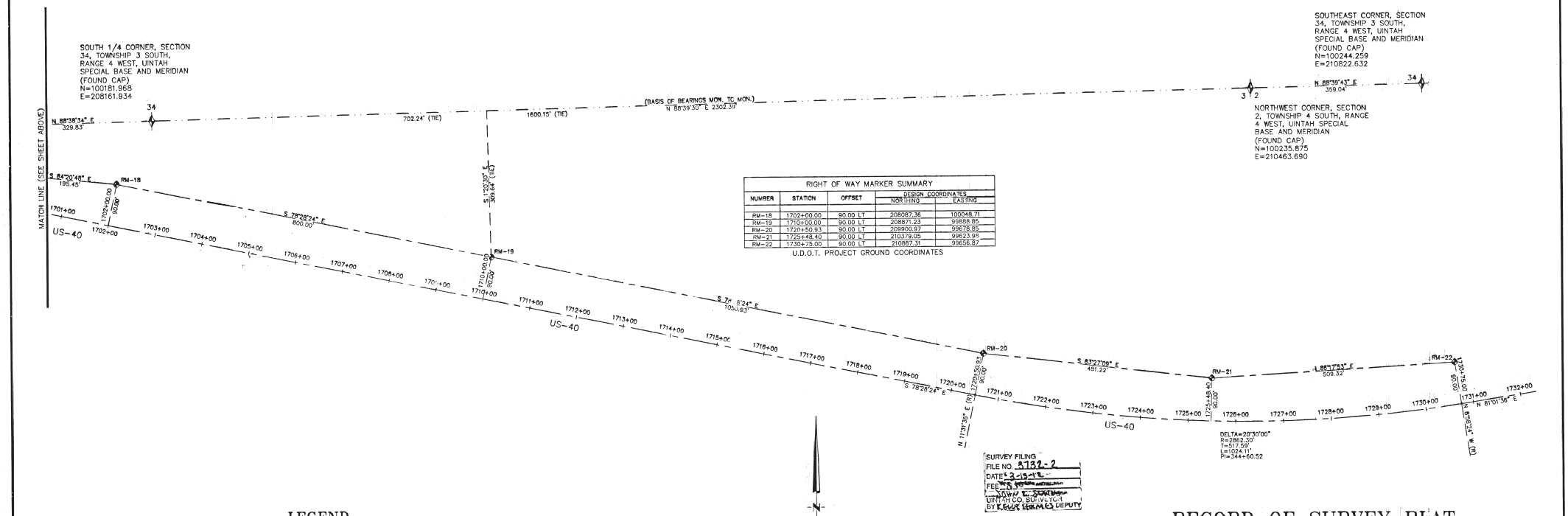

RIGHT OF WAY MARKER SUMMARY				
NUMBER	STATION	OFFSET	DESIGN COORDINATES NORTHING	EASTING
RM-18	1702+00.00	90.00 LT	208087.36	100048.71
RM-19	1710+00.00	90.00 LT	208871.23	99688.85
RM-20	1720+50.93	90.00 LT	209900.97	99678.85
RM-21	1725+48.40	90.00 LT	210379.05	99623.98
RM-22	1730+75.00	90.00 LT	210887.31	99656.87

U.D.O.T. PROJECT GROUND COORDINATES

LEGEND

SECTIONAL MONUMENTATION (FOUND: TYPE, DATE, AGENCY AND LOCATION ETC. AS SHOWN ON THE PLAT).

SPECIFIES SET RIGHT OF WAY CONTROL MONUMENT PER DETAIL, SHEET GW6, PROJECT #F-0040(88)60.

GRAPHIC SCALE

(IN FEET)
1 inch = 100 ft.

SURVEY FILING
FILE NO. 3732-2
DATE 2-15-12
FEE $ 5.00
NOLAN E. SOUTHAM
UINTAH CO. SURVEYOR
BY K. EDUE SERRANO DEPUTY

PROFESSIONAL LAND SURVEYOR No. 5849 ROBERT R. HERMANDSON STATE OF UTAH 2-9-12

RECORD OF SURVEY PLAT

LOCATED IN
SW 1/4, SE 1/4, SECTION 33, TOWNSHIP 3 SOUTH, RANGE 4 WEST,
SW 1/4 SECTION 34, TOWNSHIP 3 SOUTH, RANGE 4 WEST,
NW 1/4, NE 1/4, SECTION 3, TOWNSHIP 4 SOUTH, RANGE 4 WEST,
NW 1/4 SECTION 2, TOWNSHIP 4 SOUTH, RANGE 4 WEST,
UINTAH SPECIAL BASE AND MERIDIAN

PREPARED FOR:
NIELSON CONSTRUCTION

No.	Date	By	Revision

BUSH & GUDGELL, INC.
Engineers - Planners - Surveyors
205 East Tabernacle Suite #4
St. George, Utah 84770
Phone (435) 673-3537 / Fax (435) 673-3181
www.bushandgudgell.com

Drawn : CG Date : 1/04/12
Designer : R.B.H.
Checked : R.B.H.
Approved : R.B.H.
Scale : 1"=100.00'
Job No : 11068

RECORD OF SURVEY PLAT
LOCATED IN
SECTIONS 33 & 34, T-3-S, R-4-W, USB&M
SECTIONS 2 & 3, T-4-S, R-4-W, USB&M
PREPARED FOR: NIELSON CONSTRUCTION

SHEET 2
2 SHEETS
FILE: 11068ROS2

FILE Nº 3732-2