DRAWING NUMBER 3592

NEWFIELD EXPLORATION COMPANY

PROPOSED ROAD RIGHT-OF-WAY & SURFACE USE AREA ON FEE LANDS

For the Pekepovits UT 1-14-4-3 Pad

Located in Section 14, T4S, R3W, U.S.B.&M. Duchesne County, Utah

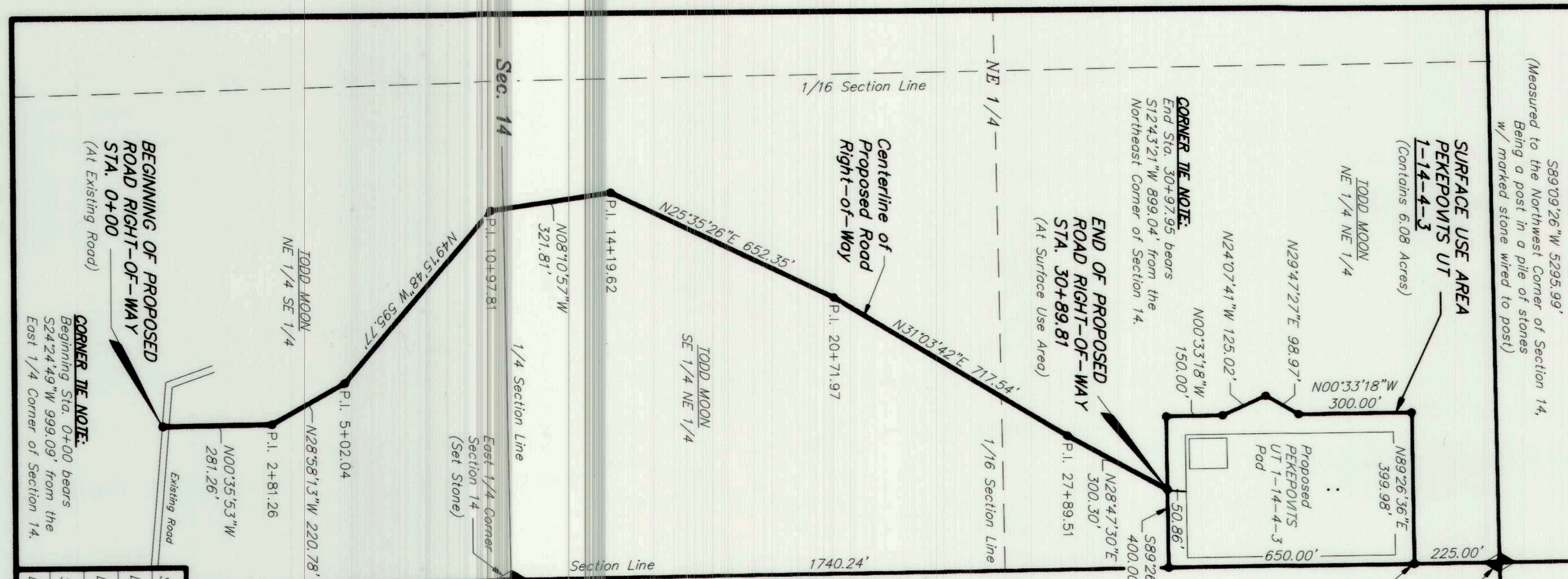

SURFACE USE AREA DESCRIPTION

BEGINNING AT A POINT ON THE EAST LINE OF THE NE 1/4 OF SECTION 14, T4S, R3W, U.S.B.&M. WHICH BEARS S00°33'25"E 250.00' FROM THE NORTHEAST CORNER OF SAID SECTION 14, THENCE S00°33'25"E ALONG THE SAID EAST LINE OF THE NE 1/4 650.00'; THENCE S89°26'36"W 400.00'; THENCE N00°33'18"W 150.00'; THENCE N24°07'41"W 125.02'; THENCE N29°47'27"E 98.97'; THENCE N00°33'18"W 300.00'; THENCE N89°26'36"E 399.98' TO THE POINT OF BEGINNING. BASIS OF BEARINGS IS THE SAID EAST LINE OF THE NE 1/4 OF SECTION 14 WHICH IS TAKEN FROM GLOBAL POSITIONING SATELLITE OBSERVATIONS TO BEAR S00°33'25"E A MEASURED DISTANCE OF 2615.24'. CONTAINS 6.08 ACRES MORE OR LESS.

ROAD RIGHT-OF-WAY DESCRIPTION

A 30' WIDE RIGHT-OF-WAY LOCATED IN SECTION 14, T4S, R3W, U.S.B.&M. THE WIDTH OF SAID RIGHT-OF-WAY BEING 15' ON EACH SIDE OF THE CENTERLINE. THE CENTERLINE OF SAID RIGHT-OF-WAY BEING MORE PARTICULARLY DESCRIBED AS FOLLOWS:

BEGINNING AT A POINT IN THE NE 1/4 SE 1/4 OF SECTION 14, T4S, R3W, U.S.B.&M. WHICH BEARS S24°24'49"W 999.09' FROM THE EAST 1/4 CORNER OF SAID SECTION 14, THENCE N00°35'53"W 281.26'; THENCE N28°58'13"W 220.78'; THENCE N49°15'48"W 595.77'; THENCE N08°10'57"W 321.81'; THENCE N25°35'26"E 652.35'; THENCE N31°03'42"E 717.54'; THENCE N28°47'30"E 300.30' TO A POINT IN THE NE 1/4 NE 1/4 OF SAID SECTION 14 WHICH BEARS S12°43'21"W 899.04' FROM THE NORTHEAST CORNER OF SAID SECTION 14. THE SIDE LINES OF SAID DESCRIBED RIGHT-OF-WAY BEING SHORTENED OR ELONGATED TO MEET THE GRANTOR'S PROPERTY LINES. BASIS OF BEARINGS IS THE SAID EAST LINE OF THE NE 1/4 OF SECTION 14 WHICH IS TAKEN FROM GLOBAL POSITIONING SATELLITE OBSERVATIONS TO BEAR S00°33'25"E A MEASURED DISTANCE OF 2615.24'. CONTAINS 2.13 ACRES MORE OR LESS.

CERTIFICATE

THIS IS TO CERTIFY THAT THE ABOVE PLAT WAS PREPARED FROM FIELD NOTES OF ACTUAL SURVEYS MADE BY ME OR UNDER MY SUPERVISION AND THAT THE SAME ARE TRUE AND CORRECT TO THE BEST OF MY KNOWLEDGE AND BELIEF.

REGISTERED LAND SURVEYOR No.189377 06-08-17 STACY W. STEWART STATE OF UTAH

REGISTERED LAND SURVEYOR REGISTRATION No. STATE OF UTAH

SURVEYED BY: C.D.S.	
DRAWN BY: F.T.M.	
DATE: 06-08-17	
SCALE: 1" = 300'	
DWG #: 17-0044	

Tri State Land Surveying, Inc. (435) 781-2501 180 NORTH VERNAL AVE. - VERNAL, UTAH 84078

FILE: Y:\NEWFIELD 2017\1-14-4-3 PEKEPOVITS\1-14-4-3 LOCATION.dwg

NEWFIELD EXPLORATION COMPANY

PROPOSED ROAD RIGHT-OF-WAY & SURFACE USE AREA ON FEE LANDS

For the 2-17-4-2 PAD EXPANSION

Located in the NW 1/4 NE 1/4 of Section 17, T4S, R2W, U.S.B.&M. Duchesne County, Utah

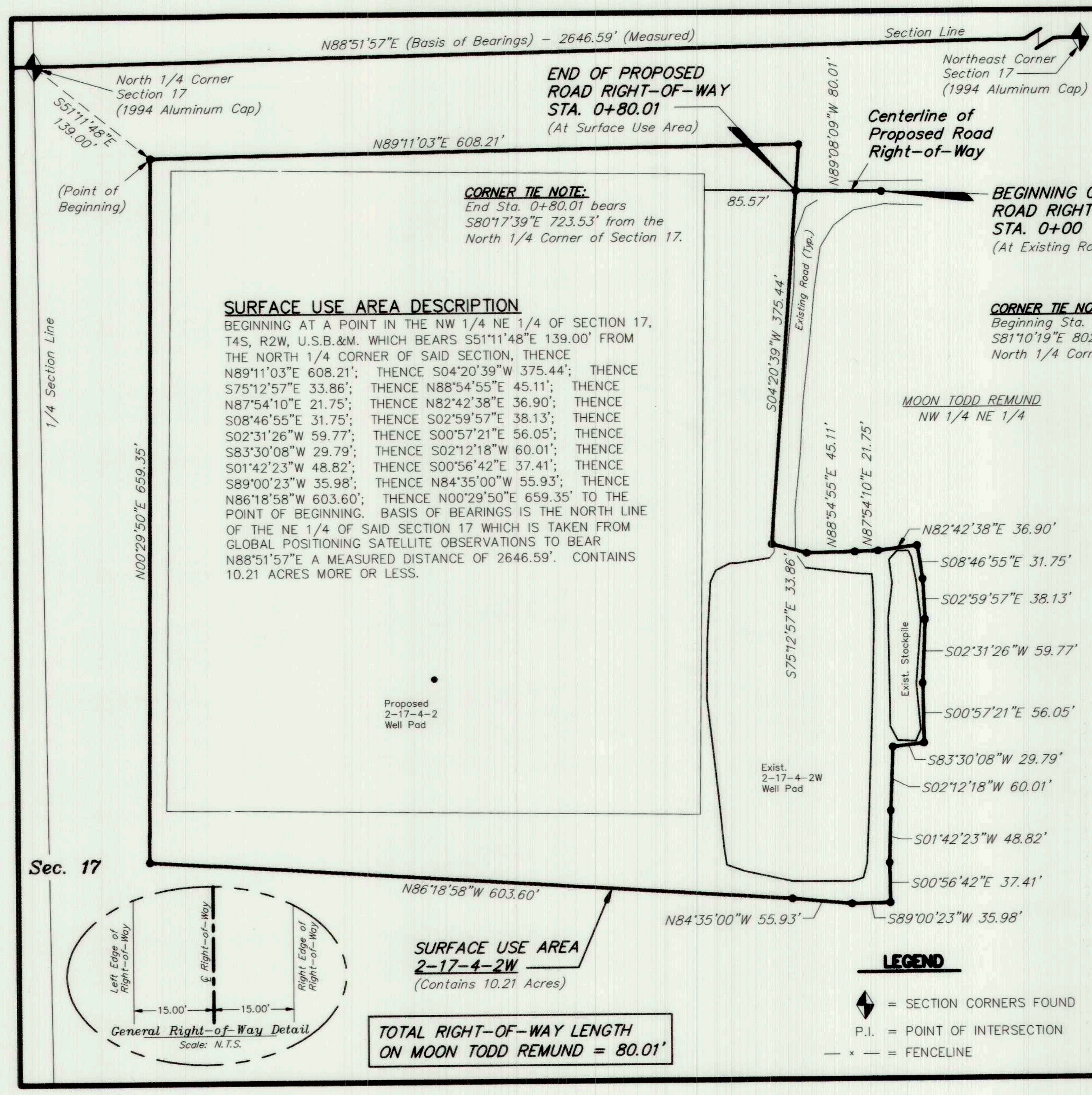

SURFACE USE AREA DESCRIPTION

BEGINNING AT A POINT IN THE NW 1/4 NE 1/4 OF SECTION 17, T4S, R2W, U.S.B.&M. WHICH BEARS S51°11'48"E 139.00' FROM THE NORTH 1/4 CORNER OF SAID SECTION, THENCE N89°11'03"E 608.21'; THENCE S04°20'39"W 375.44'; THENCE S75°12'57"E 33.86'; THENCE N88°54'55"E 45.11'; THENCE N87°54'10"E 21.75'; THENCE N82°42'38"E 36.90'; THENCE S08°46'55"E 31.75'; THENCE S02°59'57"E 38.13'; THENCE S02°31'26"W 59.77'; THENCE S00°57'21"E 56.05'; THENCE S83°30'08"W 29.79'; THENCE S02°12'18"W 60.01'; THENCE S01°42'23"W 48.82'; THENCE S00°56'42"E 37.41'; THENCE S89°00'23"W 35.98'; THENCE N84°35'00"W 55.93'; THENCE N86°18'58"W 603.60'; THENCE N00°29'50"E 659.35' TO THE POINT OF BEGINNING. BASIS OF BEARINGS IS THE NORTH LINE OF THE NE 1/4 OF SAID SECTION 17 WHICH IS TAKEN FROM GLOBAL POSITIONING SATELLITE OBSERVATIONS TO BEAR N88°51'57"E A MEASURED DISTANCE OF 2646.59'. CONTAINS 10.21 ACRES MORE OR LESS.

ROAD RIGHT-OF-WAY DESCRIPTION

A 30' WIDE RIGHT-OF-WAY LOCATED IN THE NW 1/4 NE 1/4 OF SECTION 17, T4S, R2W, U.S.B.&M. THE WIDTH OF SAID RIGHT-OF-WAY BEING 15' ON EACH SIDE OF THE CENTERLINE. THE CENTERLINE OF SAID RIGHT-OF-WAY BEING MORE PARTICULARLY DESCRIBED AS FOLLOWS:

BEGINNING AT A POINT IN THE NW 1/4 NE 1/4 OF SECTION 17, T4S, R2W, U.S.B.&M. WHICH BEARS S81°10'19"E 802.68' FROM THE NORTH 1/4 CORNER OF SAID SECTION 17, THENCE N89°08'09"W 80.01' TO A POINT IN THE SAID NW 1/4 NE 1/4 OF SECTION WHICH BEARS S80°17'39"E 723.53' FROM THE NORTH 1/4 CORNER OF SAID SECTION 17. THE SIDE LINES OF SAID DESCRIBED RIGHT-OF-WAY BEING SHORTENED OR ELONGATED TO MEET THE GRANTOR'S PROPERTY LINES. BASIS OF BEARINGS IS THE NORTH LINE OF THE NE 1/4 OF SAID SECTION 17 WHICH IS TAKEN FROM GLOBAL POSITIONING SATELLITE OBSERVATIONS TO BEAR N88°51'57"E A MEASURED DISTANCE OF 2646.59'. CONTAINS 0.06 ACRES MORE OR LESS.

CERTIFICATE

THIS IS TO CERTIFY THAT THE ABOVE PLAT WAS PREPARED FROM FIELD NOTES OF ACTUAL SURVEYS MADE BY ME OR UNDER MY SUPERVISION AND THAT THE SAME ARE TRUE AND CORRECT TO THE BEST OF MY KNOWLEDGE AND BELIEF.

REGISTERED LAND SURVEYOR No.189377 04-18-17 STACY W. STEWART STATE OF UTAH

REGISTERED LAND SURVEYOR REGISTRATION No. STATE OF UTAH

SURVEYED BY: S.H.	
DRAWN BY: F.T.M.	
DATE: 04-18-17	
SCALE: 1" = 100'	
DWG #: 17-0030	

Tri State Land Surveying, Inc. (435) 781-2501 180 NORTH VERNAL AVE. - VERNAL, UTAH 84078

FILE: Y:\NEWFIELD 2017\2-17-4-2 COLOROW\2-17-4-2 LOC.dwg

NEWFIELD EXPLORATION COMPANY

PROPOSED PIPELINE RIGHT-OF-WAY ON FEE LANDS

For the Pekepovits UT 1-14-4-3 Pad

Located in Section 14, T4S, R3W, U.S.B.&M. Duchesne County, Utah

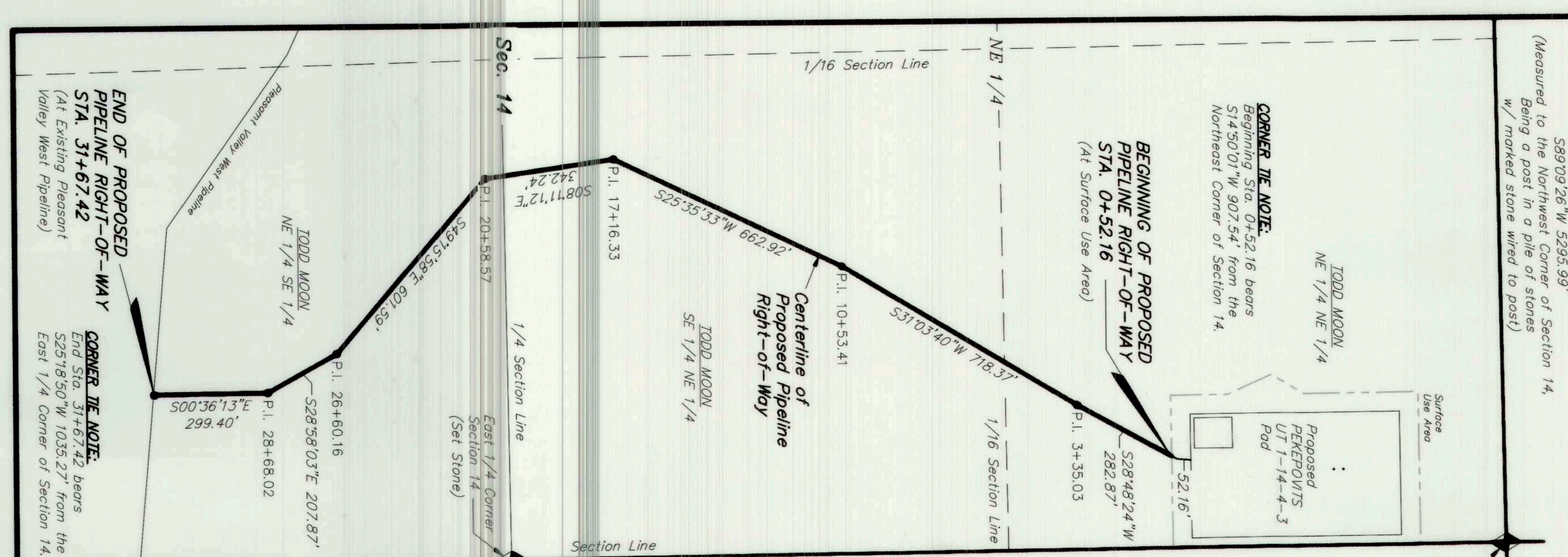

PIPELINE RIGHT-OF-WAY DESCRIPTION

A 30' WIDE RIGHT-OF-WAY LOCATED IN SECTION 14, T4S, R3W, U.S.B.&M. THE WIDTH OF SAID RIGHT-OF-WAY BEING 15' ON EACH SIDE OF THE CENTERLINE. THE CENTERLINE OF SAID RIGHT-OF-WAY BEING MORE PARTICULARLY DESCRIBED AS FOLLOWS:

BEGINNING AT A POINT IN THE NE 1/4 NE 1/4 OF SECTION 14, T4S, R3W, U.S.B.&M. WHICH BEARS S14°50'01"W 907.54' FROM THE NORTHEAST CORNER OF SAID SECTION 14, THENCE S28°48'24"W 282.87'; THENCE S31°03'40"W 718.37'; THENCE S25°35'33"W 662.92'; THENCE S08°11'12"E 342.24'; THENCE S49°15'58"E 601.59'; THENCE S28°58'03"E 207.87'; THENCE S00°36'13"E 299.40' TO A POINT IN THE NE 1/4 SE 1/4 OF SAID SECTION 14 WHICH BEARS S25°18'50"W 1035.27' FROM THE EAST 1/4 CORNER OF SAID SECTION 14. THE SIDE LINES OF SAID DESCRIBED RIGHT-OF-WAY BEING SHORTENED OR ELONGATED TO MEET THE GRANTOR'S PROPERTY LINES. BASIS OF BEARINGS IS THE EAST LINE OF THE NE 1/4 OF SAID SECTION 14 WHICH IS TAKEN FROM GLOBAL POSITIONING SATELLITE OBSERVATIONS TO BEAR S00°33'25"E A MEASURED DISTANCE OF 2615.24'. CONTAINS 2.15 ACRES MORE OR LESS.

CERTIFICATE

THIS IS TO CERTIFY THAT THE ABOVE PLAT WAS PREPARED FROM FIELD NOTES OF ACTUAL SURVEYS MADE BY ME OR UNDER MY SUPERVISION AND THAT THE SAME ARE TRUE AND CORRECT TO THE BEST OF MY KNOWLEDGE AND BELIEF.

REGISTERED LAND SURVEYOR No.189377 06-08-17 STACY W. STEWART STATE OF UTAH

REGISTERED LAND SURVEYOR REGISTRATION No. STATE OF UTAH

SURVEYED BY: C.D.S.	
DRAWN BY: F.T.M.	
DATE: 06-08-17	
SCALE: 1" = 300'	
DWG #: 17-0044	

Tri State Land Surveying, Inc. (435) 781-2501 180 NORTH VERNAL AVE. - VERNAL, UTAH 84078

FILE: Y:\NEWFIELD 2017\1-14-4-3 PEKEPOVITS\1-14-4-3 LOCATION.dwg

NEWFIELD EXPLORATION COMPANY

PROPOSED PIPELINE RIGHT-OF-WAY ON FEE LANDS

For the 2-17-4-2 PAD EXPANSION

Located in the NW 1/4 NE 1/4 of Section 17, T4S, R2W, U.S.B.&M. Duchesne County, Utah

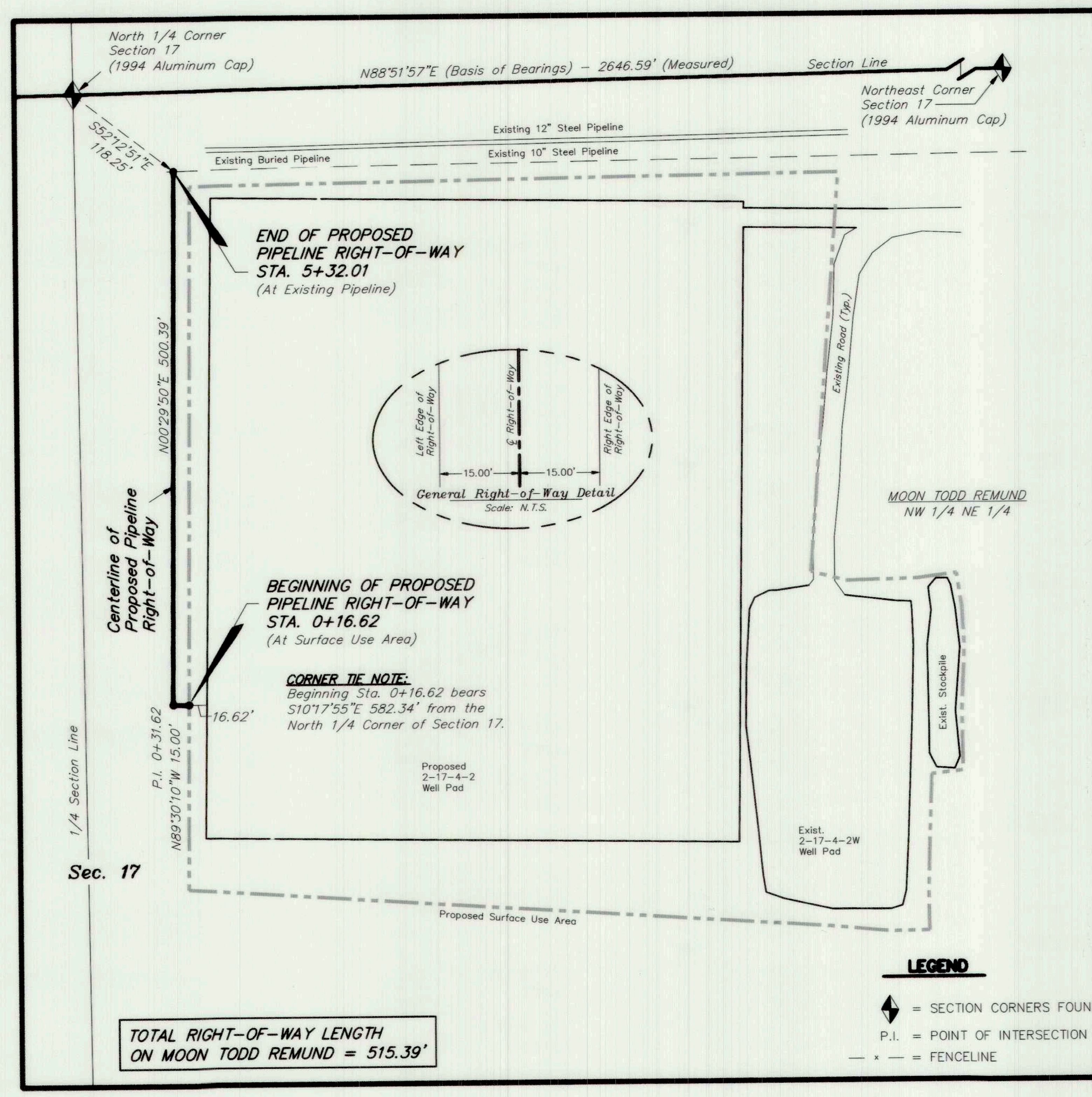

PIPELINE RIGHT-OF-WAY DESCRIPTION

A 30' WIDE RIGHT-OF-WAY LOCATED IN THE NW 1/4 NE 1/4 OF SECTION 17, T4S, R2W, U.S.B.&M. THE WIDTH OF SAID RIGHT-OF-WAY BEING 15' ON EACH SIDE OF THE CENTERLINE. THE CENTERLINE OF SAID RIGHT-OF-WAY BEING MORE PARTICULARLY DESCRIBED AS FOLLOWS:

BEGINNING AT A POINT IN THE NW 1/4 NE 1/4 OF SECTION 17, T4S, R2W, U.S.B.&M. WHICH BEARS S10°17'55"E 582.34' FROM THE NORTH 1/4 CORNER OF SAID SECTION 17, THENCE N89°30'10"W 15.00'; THENCE N00°29'50"E 500.39' TO A POINT IN THE NW 1/4 NE 1/4 OF SAID SECTION 17 WHICH BEARS S52°12'51"E 118.25' FROM THE SAID NORTH 1/4 CORNER OF SECTION 17. THE SIDE LINES OF SAID DESCRIBED RIGHT-OF-WAY BEING SHORTENED OR ELONGATED TO MEET THE GRANTOR'S PROPERTY LINES. BASIS OF BEARINGS IS THE NORTH LINE OF THE NE 1/4 OF SAID SECTION 17 WHICH IS TAKEN FROM GLOBAL POSITIONING SATELLITE OBSERVATIONS TO BEAR N88°51'57"E A MEASURED DISTANCE OF 2646.59'. CONTAINS 0.35 ACRES MORE OR LESS.

CERTIFICATE

THIS IS TO CERTIFY THAT THE ABOVE PLAT WAS PREPARED FROM FIELD NOTES OF ACTUAL SURVEYS MADE BY ME OR UNDER MY SUPERVISION AND THAT THE SAME ARE TRUE AND CORRECT TO THE BEST OF MY KNOWLEDGE AND BELIEF.

REGISTERED LAND SURVEYOR No.189377 04-18-17 STACY W. STEWART STATE OF UTAH

REGISTERED LAND SURVEYOR REGISTRATION No. STATE OF UTAH

SURVEYED BY: S.H.	
DRAWN BY: F.T.M.	
DATE: 04-18-17	
SCALE: 1" = 300'	
DWG #: 17-0031	

Tri State Land Surveying, Inc. (435) 781-2501 180 NORTH VERNAL AVE. - VERNAL, UTAH 84078

FILE: Y:\NEWFIELD 2017\2-17-4-2 COLOROW\2-17-4-2 LOC.dwg

County Surveyor's File # 3592