DRAWING NUMBER

DRAWING NUMBER 3811

DRAWING NUMBER

DRAWING NUMBER

NEWFIELD EXPLORATION COMPANY

PROPOSED SURFACE USE AREA ON FEE LANDS

For the Konopatch UT 5-19-3-1 Pad

Located in Lot 5 of Section 19, T3S, R1W, U.S.B.&M. Duchesne County, Utah

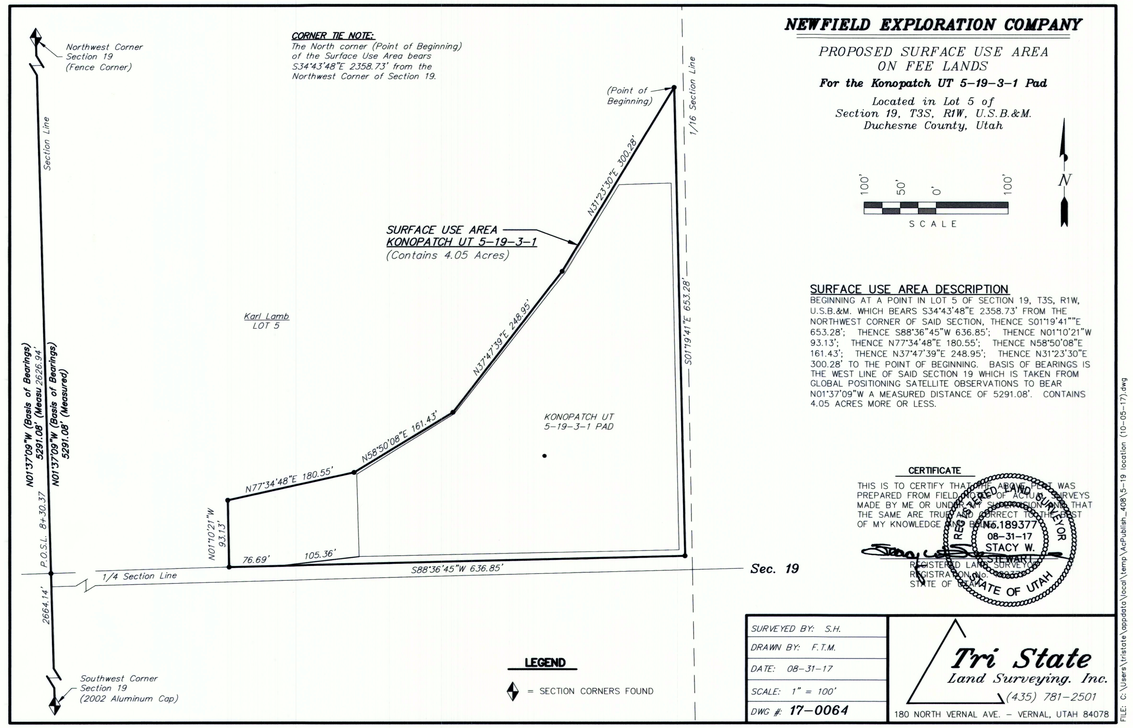

SURFACE USE AREA DESCRIPTION

BEGINNING AT A POINT IN LOT 5 OF SECTION 19, T3S, R1W, U.S.B.&M. WHICH BEARS S34°43'48"E 2358.73' FROM THE NORTHWEST CORNER OF SAID SECTION, THENCE S01°19'41"E 653.28'; THENCE S88°36'45"W 636.85'; THENCE N01°10'21"W 93.13'; THENCE N77°34'48"E 180.55'; THENCE N58°50'08"E 161.43'; THENCE N37°47'39"E 248.95'; THENCE N31°23'30"E 300.28' TO THE POINT OF BEGINNING. BASIS OF BEARINGS IS THE WEST LINE OF SAID SECTION 19 WHICH IS TAKEN FROM GLOBAL POSITIONING SATELLITE OBSERVATIONS TO BEAR N01°37'09"W A MEASURED DISTANCE OF 5291.08'. CONTAINS 4.05 ACRES MORE OR LESS.

CERTIFICATE

THIS IS TO CERTIFY THAT THE ABOVE PLAT WAS PREPARED FROM FIELD NOTES OF ACTUAL SURVEYS MADE BY ME OR UNDER MY SUPERVISION AND THAT THE SAME ARE TRUE AND CORRECT TO THE BEST OF MY KNOWLEDGE AND BELIEF.

REGISTERED LAND SURVEYOR REGISTRATION NO. 189377 STATE OF UTAH — STACY W. STEWART — 08-31-17

SURVEYED BY: S.H.	Tri State Land Surveying, Inc. (435) 781-2501
DRAWN BY: F.T.M.	180 NORTH VERNAL AVE. – VERNAL, UTAH 84078
DATE: 08-31-17	
SCALE: 1" = 100'	
DWG #: 17-0064	

FILE: C:\Users\tristate\appdata\local\temp\AcPublish_4088\5-19 location (10-05-17).dwg

NEWFIELD EXPLORATION COMPANY

PROPOSED ROAD RIGHT-OF-WAY & SURFACE USE AREA ON FEE LANDS

For the Nielsen UT 3-7-4-2 Pad

Located in Section 7, T4S, R2W, U.S.B.&M. Duchesne County, Utah

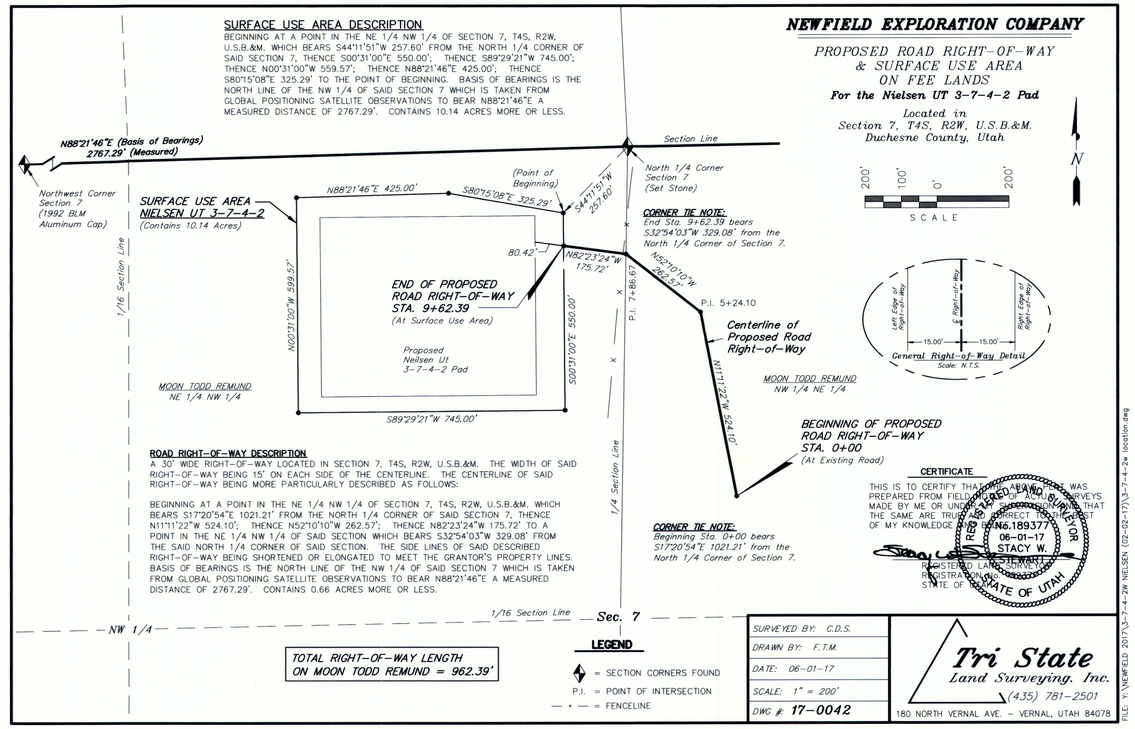

SURFACE USE AREA DESCRIPTION

BEGINNING AT A POINT IN THE NE 1/4 NW 1/4 OF SECTION 7, T4S, R2W, U.S.B.&M. WHICH BEARS S44°11'51"W 257.60' FROM THE NORTH 1/4 CORNER OF SAID SECTION 7, THENCE S00°31'00"E 550.00'; THENCE S89°29'21"W 745.00'; THENCE N00°31'00"W 559.57'; THENCE N88°21'46"E 425.00'; THENCE S80°15'08"E 325.29' TO THE POINT OF BEGINNING. BASIS OF BEARINGS IS THE NORTH LINE OF THE NW 1/4 OF SAID SECTION 7 WHICH IS TAKEN FROM GLOBAL POSITIONING SATELLITE OBSERVATIONS TO BEAR N88°21'46"E A MEASURED DISTANCE OF 2767.29'. CONTAINS 10.14 ACRES MORE OR LESS.

ROAD RIGHT-OF-WAY DESCRIPTION

A 30' WIDE RIGHT-OF-WAY LOCATED IN SECTION 7, T4S, R2W, U.S.B.&M. THE WIDTH OF SAID RIGHT-OF-WAY BEING 15' ON EACH SIDE OF THE CENTERLINE. THE CENTERLINE OF SAID RIGHT-OF-WAY BEING MORE PARTICULARLY DESCRIBED AS FOLLOWS:

BEGINNING AT A POINT IN THE NE 1/4 NW 1/4 OF SECTION 7, T4S, R2W, U.S.B.&M. WHICH BEARS S17°20'54"E 1021.21' FROM THE NORTH 1/4 CORNER OF SAID SECTION 7, THENCE N11°11'22"W 524.10', THENCE N52°10'10"W 262.57'; THENCE N82°23'24"W 175.72' TO A POINT IN THE NE 1/4 NW 1/4 OF SAID SECTION WHICH BEARS S32°54'03"W 329.08' FROM THE SAID NORTH 1/4 CORNER OF SAID SECTION. THE SIDE LINES OF SAID DESCRIBED RIGHT-OF-WAY BEING SHORTENED OR ELONGATED TO MEET THE GRANTOR'S PROPERTY LINES. BASIS OF BEARINGS IS THE NORTH LINE OF THE NW 1/4 OF SAID SECTION 7 WHICH IS TAKEN FROM GLOBAL POSITIONING SATELLITE OBSERVATIONS TO BEAR N88°21'46"E A MEASURED DISTANCE OF 2767.29'. CONTAINS 0.66 ACRES MORE OR LESS.

CERTIFICATE

THIS IS TO CERTIFY THAT THE ABOVE PLAT WAS PREPARED FROM FIELD NOTES OF ACTUAL SURVEYS MADE BY ME OR UNDER MY SUPERVISION AND THAT THE SAME ARE TRUE AND CORRECT TO THE BEST OF MY KNOWLEDGE AND BELIEF.

REGISTERED LAND SURVEYOR REGISTRATION NO. 189377 STATE OF UTAH — STACY W. STEWART — 06-01-17

SURVEYED BY: C.D.S.	Tri State Land Surveying, Inc. (435) 781-2501
DRAWN BY: F.T.M.	180 NORTH VERNAL AVE. – VERNAL, UTAH 84078
DATE: 06-01-17	
SCALE: 1" = 200'	
DWG #: 17-0042	

FILE: Y:\NEWFIELD 2017\3-7-4-2W NIELSEN (02-02-17)\3-7-4-2w location.dwg

NEWFIELD EXPLORATION COMPANY

PROPOSED PIPELINE RIGHT-OF-WAY ON FEE LANDS

For the Konopatch UT 5-19-3-1 Pad

Located in Section 19, T3S, R1W, U.S.B.&M. Section 24, T3S, R2W, U.S.B.&M. Duchesne County, Utah

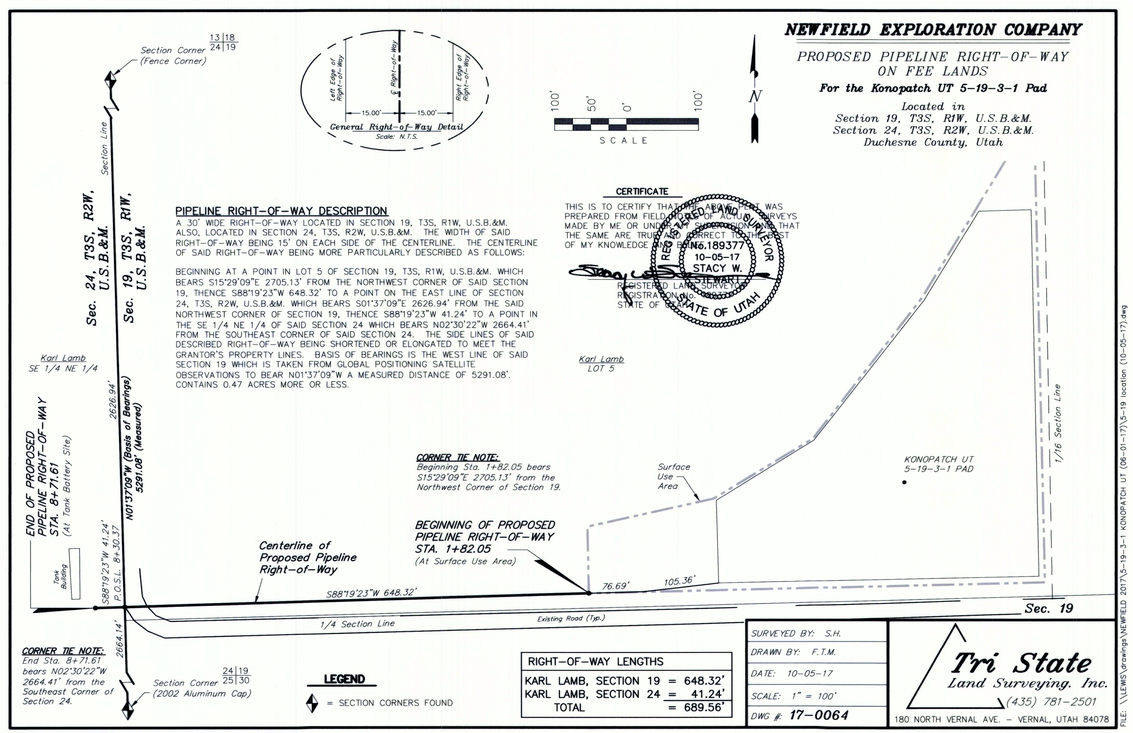

PIPELINE RIGHT-OF-WAY DESCRIPTION

A 30' WIDE RIGHT-OF-WAY LOCATED IN SECTION 19, T3S, R1W, U.S.B.&M. ALSO, LOCATED IN SECTION 24, T3S, R2W, U.S.B.&M. THE WIDTH OF SAID RIGHT-OF-WAY BEING 15' ON EACH SIDE OF THE CENTERLINE. THE CENTERLINE OF SAID RIGHT-OF-WAY BEING MORE PARTICULARLY DESCRIBED AS FOLLOWS:

BEGINNING AT A POINT IN LOT 5 OF SECTION 19, T3S, R1W, U.S.B.&M. WHICH BEARS S15°29'09"E 2705.13' FROM THE NORTHWEST CORNER OF SAID SECTION 19, THENCE S88°19'23"W 648.32' TO A POINT ON THE EAST LINE OF SECTION 24, T3S, R2W, U.S.B.&M. WHICH BEARS S01°37'09"E 2626.94' FROM THE SAID NORTHWEST CORNER OF SECTION 19, THENCE S88°19'23"W 41.24' TO A POINT IN THE SE 1/4 NE 1/4 OF SAID SECTION 24 WHICH BEARS N02°30'22"W 2664.41' FROM THE SOUTHEAST CORNER OF SAID SECTION 24. THE SIDE LINES OF SAID DESCRIBED RIGHT-OF-WAY BEING SHORTENED OR ELONGATED TO MEET THE GRANTOR'S PROPERTY LINES. BASIS OF BEARINGS IS THE WEST LINE OF SAID SECTION 19 WHICH IS TAKEN FROM GLOBAL POSITIONING SATELLITE OBSERVATIONS TO BEAR N01°37'09"W A MEASURED DISTANCE OF 5291.08'. CONTAINS 0.47 ACRES MORE OR LESS.

CERTIFICATE

THIS IS TO CERTIFY THAT THE ABOVE PLAT WAS PREPARED FROM FIELD NOTES OF ACTUAL SURVEYS MADE BY ME OR UNDER MY SUPERVISION AND THAT THE SAME ARE TRUE AND CORRECT TO THE BEST OF MY KNOWLEDGE AND BELIEF.

REGISTERED LAND SURVEYOR REGISTRATION NO. 189377 STATE OF UTAH — STACY W. STEWART — 10-05-17

RIGHT-OF-WAY LENGTHS

KARL LAMB, SECTION 19	= 648.32'
KARL LAMB, SECTION 24	= 41.24'
TOTAL	= 689.56'

SURVEYED BY: S.H.	Tri State Land Surveying, Inc. (435) 781-2501
DRAWN BY: F.T.M.	180 NORTH VERNAL AVE. – VERNAL, UTAH 84078
DATE: 10-05-17	
SCALE: 1" = 100'	
DWG #: 17-0064	

FILE: \\LEWIS\drawings\NEWFIELD 2017\3-19-3-1 KONOPATCH UT (06-01-17)\3-19 location (10-05-17).dwg

NEWFIELD EXPLORATION COMPANY

PROPOSED PIPELINE RIGHT-OF-WAY ON FEE LANDS

For the Nielsen UT 3-7-4-2 Pad

Located in Section 7, T4S, R2W, U.S.B.&M. Duchesne County, Utah

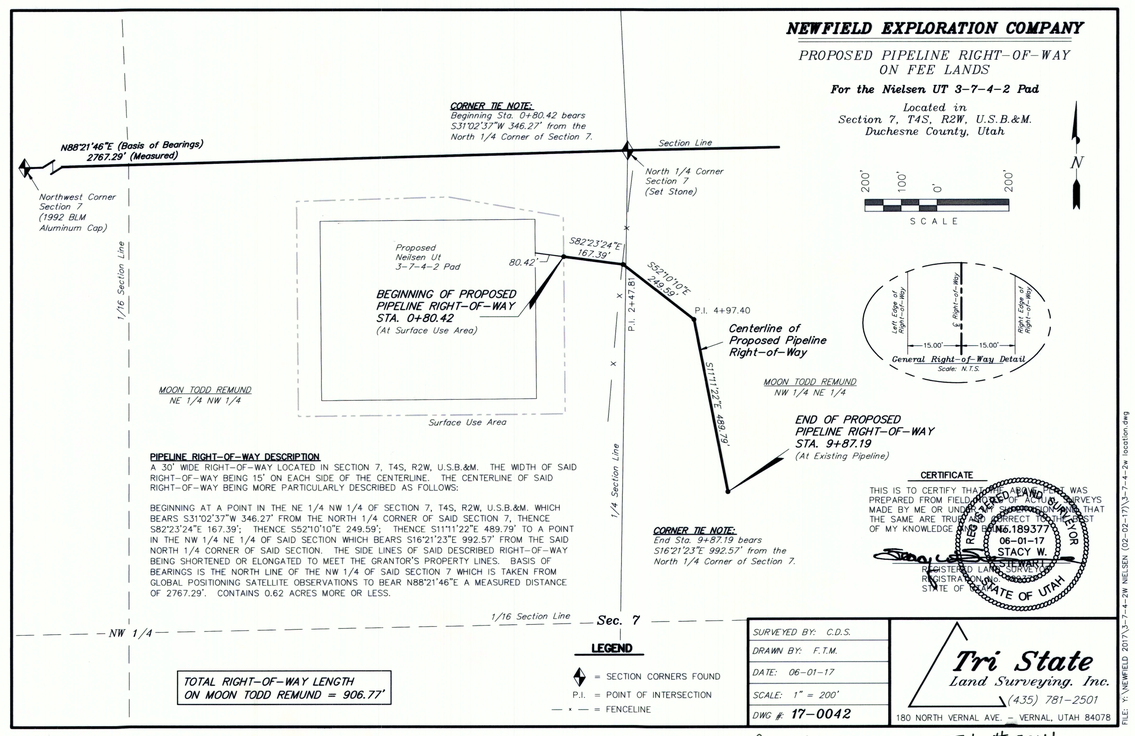

PIPELINE RIGHT-OF-WAY DESCRIPTION

A 30' WIDE RIGHT-OF-WAY LOCATED IN SECTION 7, T4S, R2W, U.S.B.&M. THE WIDTH OF SAID RIGHT-OF-WAY BEING 15' ON EACH SIDE OF THE CENTERLINE. THE CENTERLINE OF SAID RIGHT-OF-WAY BEING MORE PARTICULARLY DESCRIBED AS FOLLOWS:

BEGINNING AT A POINT IN THE NE 1/4 NW 1/4 OF SECTION 7, T4S, R2W, U.S.B.&M. WHICH BEARS S31°02'37"W 346.27' FROM THE NORTH 1/4 CORNER OF SAID SECTION 7, THENCE S82°23'24"E 167.39'; THENCE S52°10'10"E 249.59'; THENCE S11°11'22"E 489.79' TO A POINT IN THE NW 1/4 NE 1/4 OF SAID SECTION WHICH BEARS S16°21'23"E 992.57' FROM THE SAID NORTH 1/4 CORNER OF SAID SECTION. THE SIDE LINES OF SAID DESCRIBED RIGHT-OF-WAY BEING SHORTENED OR ELONGATED TO MEET THE GRANTOR'S PROPERTY LINES. BASIS OF BEARINGS IS THE NORTH LINE OF THE NW 1/4 OF SAID SECTION 7 WHICH IS TAKEN FROM GLOBAL POSITIONING SATELLITE OBSERVATIONS TO BEAR N88°21'46"E A MEASURED DISTANCE OF 2767.29'. CONTAINS 0.62 ACRES MORE OR LESS.

CERTIFICATE

THIS IS TO CERTIFY THAT THE ABOVE PLAT WAS PREPARED FROM FIELD NOTES OF ACTUAL SURVEYS MADE BY ME OR UNDER MY SUPERVISION AND THAT THE SAME ARE TRUE AND CORRECT TO THE BEST OF MY KNOWLEDGE AND BELIEF.

REGISTERED LAND SURVEYOR REGISTRATION NO. 189377 STATE OF UTAH — STACY W. STEWART — 06-01-17

SURVEYED BY: C.D.S.	Tri State Land Surveying, Inc. (435) 781-2501
DRAWN BY: F.T.M.	180 NORTH VERNAL AVE. – VERNAL, UTAH 84078
DATE: 06-01-17	
SCALE: 1" = 200'	
DWG #: 17-0042	

FILE: Y:\NEWFIELD 2017\3-7-4-2W NIELSEN (02-02-17)\3-7-4-2w location.dwg

County Surveyor's File # 3811