DRAWING NUMBER

SAFCO PRODUCTS • NEW ULM, MINNESOTA
REORDER BY PART NUMBER 5551

DRAWING NUMBER 3589

SAFCO PRODUCTS • NEW ULM, MINNESOTA
REORDER BY PART NUMBER 5551

NEWFIELD EXPLORATION COMPANY

AS-BUILT RIGHT-OF-WAY
ON FEE LANDS

For the 4-13-4-2W Road & Pipeline

Located in
Sections 13 & 14, T4S, R2W, U.S.B.&M.
Duchesne County, Utah

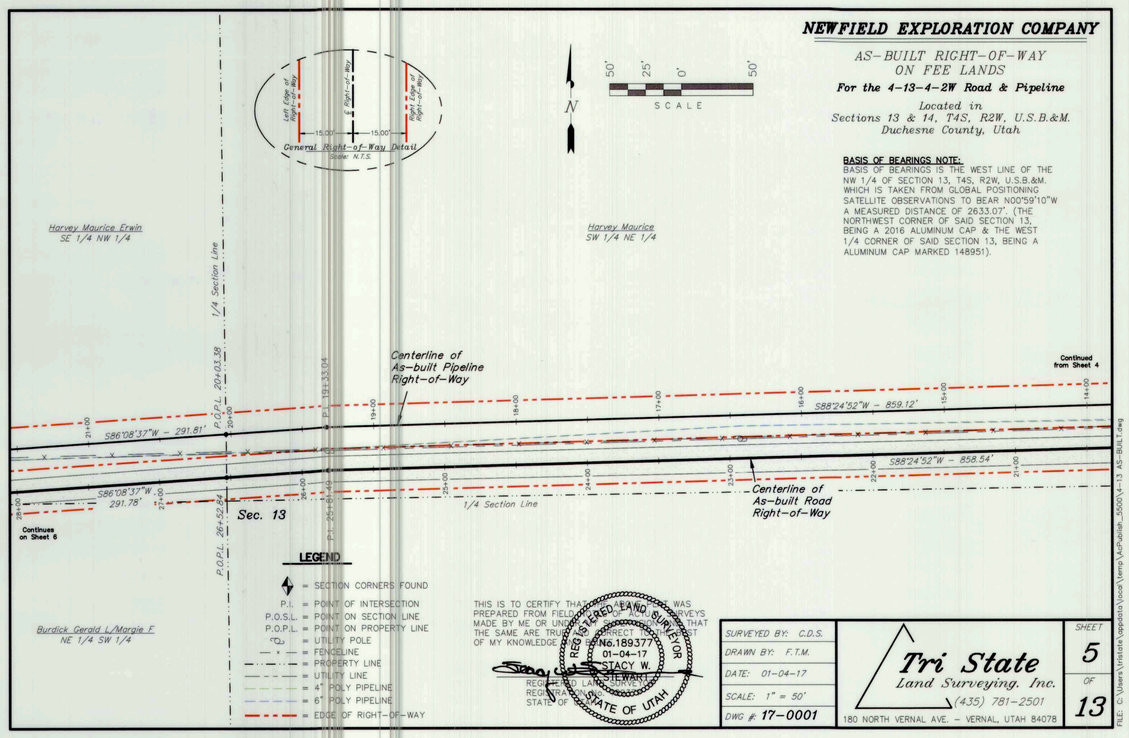

BASIS OF BEARINGS NOTE:
BASIS OF BEARINGS IS THE WEST LINE OF THE NW 1/4 OF SECTION 13, T4S, R2W, U.S.B.&M. WHICH IS TAKEN FROM GLOBAL POSITIONING SATELLITE OBSERVATIONS TO BEAR N00°59'10"W A MEASURED DISTANCE OF 2633.07'. (THE NORTHWEST CORNER OF SAID SECTION 13, BEING A 2016 ALUMINUM CAP & THE WEST 1/4 CORNER OF SAID SECTION 13, BEING A ALUMINUM CAP MARKED 148951).

LEGEND

- = SECTION CORNERS FOUND
- P.I. = POINT OF INTERSECTION
- P.O.S.L. = POINT ON SECTION LINE
- P.O.P.L. = POINT ON PROPERTY LINE
- = UTILITY POLE
- = FENCELINE
- = PROPERTY LINE
- = UTILITY LINE
- = 4" POLY PIPELINE
- = 6" POLY PIPELINE
- = EDGE OF RIGHT-OF-WAY

THIS IS TO CERTIFY THAT THE ABOVE PLAT WAS PREPARED FROM FIELD NOTES OF ACTUAL SURVEYS MADE BY ME OR UNDER MY SUPERVISION AND THAT THE SAME ARE TRUE AND CORRECT TO THE BEST OF MY KNOWLEDGE AND BELIEF.

REGISTERED LAND SURVEYOR No.189377 01-04-17 STACY W. STEWART STATE OF UTAH

REGISTERED LAND SURVEYOR
REGISTRATION NO.
STATE OF UTAH

SURVEYED BY: C.D.S.	SHEET 5 OF 13
DRAWN BY: F.T.M.	
DATE: 01-04-17	
SCALE: 1" = 50'	
DWG #: 17-0001	

Tri State Land Surveying, Inc.
(435) 781-2501
180 NORTH VERNAL AVE. – VERNAL, UTAH 84078

FILE: C:\Users\tristate\appdata\local\temp\AcPublish_5500\4-13 AS-BUILT.dwg

NEWFIELD EXPLORATION COMPANY

AS-BUILT RIGHT-OF-WAY
ON FEE LANDS

For the 4-13-4-2W Road & Pipeline

Located in
Sections 13 & 14, T4S, R2W, U.S.B.&M.
Duchesne County, Utah

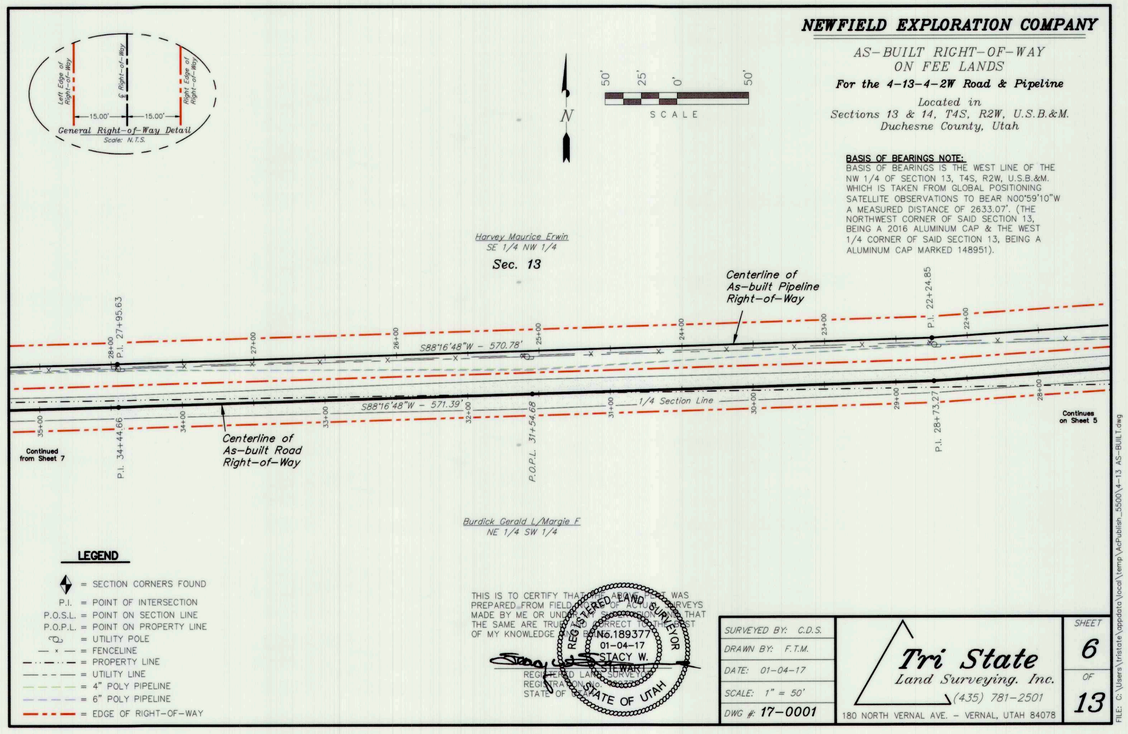

BASIS OF BEARINGS NOTE:
BASIS OF BEARINGS IS THE WEST LINE OF THE NW 1/4 OF SECTION 13, T4S, R2W, U.S.B.&M. WHICH IS TAKEN FROM GLOBAL POSITIONING SATELLITE OBSERVATIONS TO BEAR N00°59'10"W A MEASURED DISTANCE OF 2633.07'. (THE NORTHWEST CORNER OF SAID SECTION 13, BEING A 2016 ALUMINUM CAP & THE WEST 1/4 CORNER OF SAID SECTION 13, BEING A ALUMINUM CAP MARKED 148951).

LEGEND

- = SECTION CORNERS FOUND
- P.I. = POINT OF INTERSECTION
- P.O.S.L. = POINT ON SECTION LINE
- P.O.P.L. = POINT ON PROPERTY LINE
- = UTILITY POLE
- = FENCELINE
- = PROPERTY LINE
- = UTILITY LINE
- = 4" POLY PIPELINE
- = 6" POLY PIPELINE
- = EDGE OF RIGHT-OF-WAY

THIS IS TO CERTIFY THAT THE ABOVE PLAT WAS PREPARED FROM FIELD NOTES OF ACTUAL SURVEYS MADE BY ME OR UNDER MY SUPERVISION AND THAT THE SAME ARE TRUE AND CORRECT TO THE BEST OF MY KNOWLEDGE AND BELIEF.

REGISTERED LAND SURVEYOR No.189377 01-04-17 STACY W. STEWART STATE OF UTAH

REGISTERED LAND SURVEYOR
REGISTRATION NO.
STATE OF UTAH

SURVEYED BY: C.D.S.	SHEET 6 OF 13
DRAWN BY: F.T.M.	
DATE: 01-04-17	
SCALE: 1" = 50'	
DWG #: 17-0001	

Tri State Land Surveying, Inc.
(435) 781-2501
180 NORTH VERNAL AVE. – VERNAL, UTAH 84078

FILE: C:\Users\tristate\appdata\local\temp\AcPublish_5500\4-13 AS-BUILT.dwg

NEWFIELD EXPLORATION COMPANY

AS-BUILT RIGHT-OF-WAY
ON FEE LANDS

For the 4-13-4-2W Road & Pipeline

Located in
Sections 13 & 14, T4S, R2W, U.S.B.&M.
Duchesne County, Utah



BASIS OF BEARINGS NOTE:
BASIS OF BEARINGS IS THE WEST LINE OF THE NW 1/4 OF SECTION 13, T4S, R2W, U.S.B.&M. WHICH IS TAKEN FROM GLOBAL POSITIONING SATELLITE OBSERVATIONS TO BEAR N00°59'10"W A MEASURED DISTANCE OF 2633.07'. (THE NORTHWEST CORNER OF SAID SECTION 13, BEING A 2016 ALUMINUM CAP & THE WEST 1/4 CORNER OF SAID SECTION 13, BEING A ALUMINUM CAP MARKED 148951).

LEGEND

- = SECTION CORNERS FOUND
- P.I. = POINT OF INTERSECTION
- P.O.S.L. = POINT ON SECTION LINE
- P.O.P.L. = POINT ON PROPERTY LINE
- = UTILITY POLE
- = FENCELINE
- = PROPERTY LINE
- = UTILITY LINE
- = 4" POLY PIPELINE
- = 6" POLY PIPELINE
- = EDGE OF RIGHT-OF-WAY

THIS IS TO CERTIFY THAT THE ABOVE PLAT WAS PREPARED FROM FIELD NOTES OF ACTUAL SURVEYS MADE BY ME OR UNDER MY SUPERVISION AND THAT THE SAME ARE TRUE AND CORRECT TO THE BEST OF MY KNOWLEDGE AND BELIEF.

REGISTERED LAND SURVEYOR No.189377 01-04-17 STACY W. STEWART STATE OF UTAH

REGISTERED LAND SURVEYOR
REGISTRATION NO.
STATE OF UTAH

SURVEYED BY: C.D.S.	SHEET 7 OF 13
DRAWN BY: F.T.M.	
DATE: 01-04-17	
SCALE: 1" = 50'	
DWG #: 17-0001	

Tri State Land Surveying, Inc.
(435) 781-2501
180 NORTH VERNAL AVE. – VERNAL, UTAH 84078

FILE: C:\Users\tristate\appdata\local\temp\AcPublish_5500\4-13 AS-BUILT.dwg

NEWFIELD EXPLORATION COMPANY

AS-BUILT RIGHT-OF-WAY
ON FEE LANDS

For the 4-13-4-2W Road & Pipeline

Located in
Sections 13 & 14, T4S, R2W, U.S.B.&M.
Duchesne County, Utah

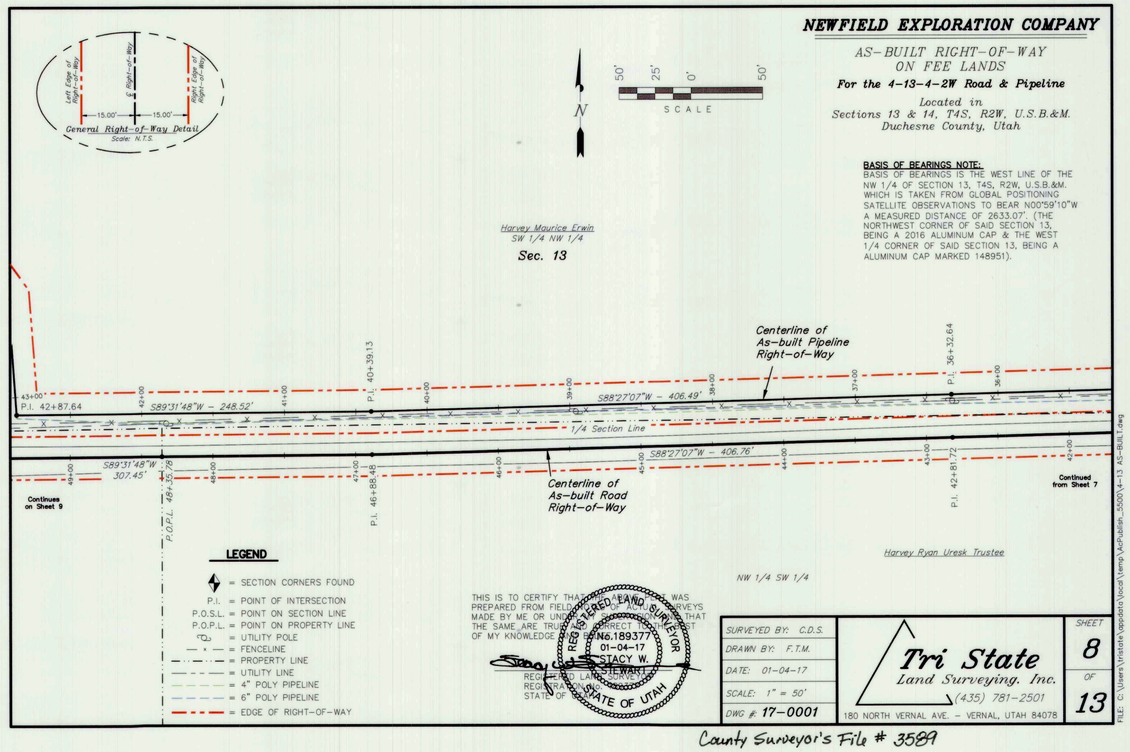

BASIS OF BEARINGS NOTE:
BASIS OF BEARINGS IS THE WEST LINE OF THE NW 1/4 OF SECTION 13, T4S, R2W, U.S.B.&M. WHICH IS TAKEN FROM GLOBAL POSITIONING SATELLITE OBSERVATIONS TO BEAR N00°59'10"W A MEASURED DISTANCE OF 2633.07'. (THE NORTHWEST CORNER OF SAID SECTION 13, BEING A 2016 ALUMINUM CAP & THE WEST 1/4 CORNER OF SAID SECTION 13, BEING A ALUMINUM CAP MARKED 148951).

LEGEND

- = SECTION CORNERS FOUND
- P.I. = POINT OF INTERSECTION
- P.O.S.L. = POINT ON SECTION LINE
- P.O.P.L. = POINT ON PROPERTY LINE
- = UTILITY POLE
- = FENCELINE
- = PROPERTY LINE
- = UTILITY LINE
- = 4" POLY PIPELINE
- = 6" POLY PIPELINE
- = EDGE OF RIGHT-OF-WAY

THIS IS TO CERTIFY THAT THE ABOVE PLAT WAS PREPARED FROM FIELD NOTES OF ACTUAL SURVEYS MADE BY ME OR UNDER MY SUPERVISION AND THAT THE SAME ARE TRUE AND CORRECT TO THE BEST OF MY KNOWLEDGE AND BELIEF.

REGISTERED LAND SURVEYOR No.189377 01-04-17 STACY W. STEWART STATE OF UTAH

REGISTERED LAND SURVEYOR
REGISTRATION NO.
STATE OF UTAH

SURVEYED BY: C.D.S.	SHEET 8 OF 13
DRAWN BY: F.T.M.	
DATE: 01-04-17	
SCALE: 1" = 50'	
DWG #: 17-0001	

Tri State Land Surveying, Inc.
(435) 781-2501
180 NORTH VERNAL AVE. – VERNAL, UTAH 84078

FILE: C:\Users\tristate\appdata\local\temp\AcPublish_5500\4-13 AS-BUILT.dwg

County Surveyor's File # 3589