DRAWING NUMBER

DRAWING NUMBER 3588

NEWFIELD EXPLORATION COMPANY

AS-BUILT RIGHT-OF-WAY ON FEE LANDS

For the 4-13-4-2W Road & Pipeline

Located in
Sections 13 & 14, T4S, R2W, U.S.B.&M.
Duchesne County, Utah

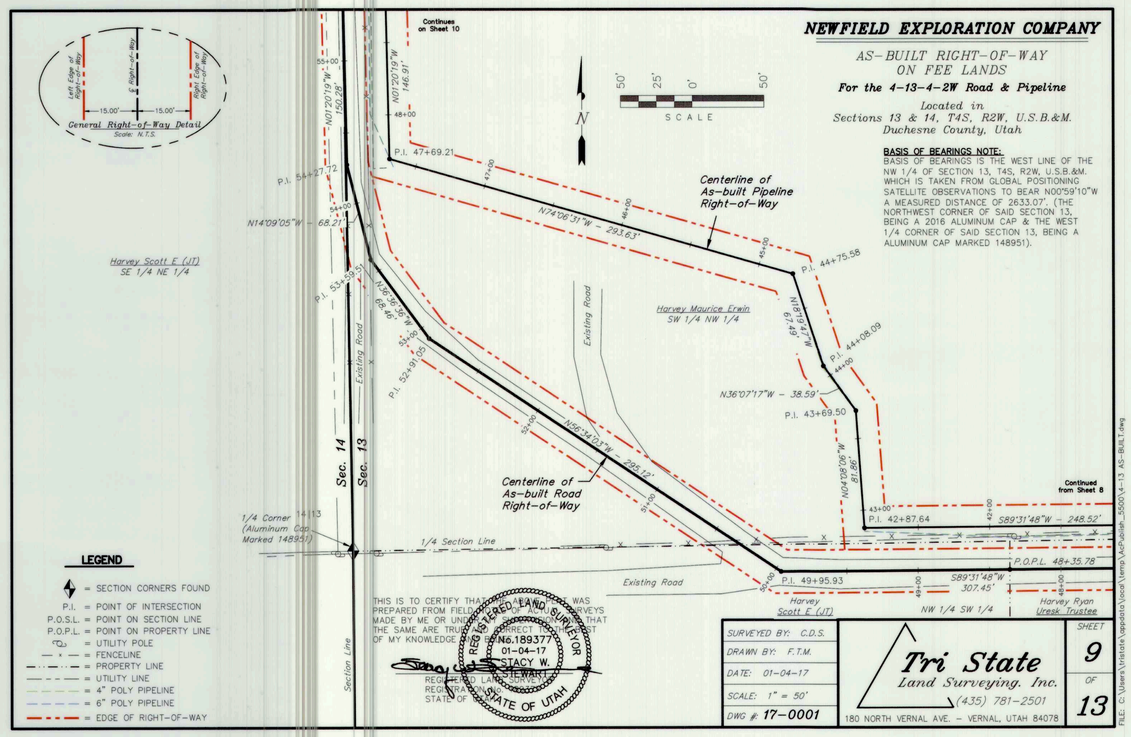

NEWFIELD EXPLORATION COMPANY

AS-BUILT RIGHT-OF-WAY ON FEE LANDS

For the 4-13-4-2W Road & Pipeline

Located in
Sections 13 & 14, T4S, R2W, U.S.B.&M.
Duchesne County, Utah

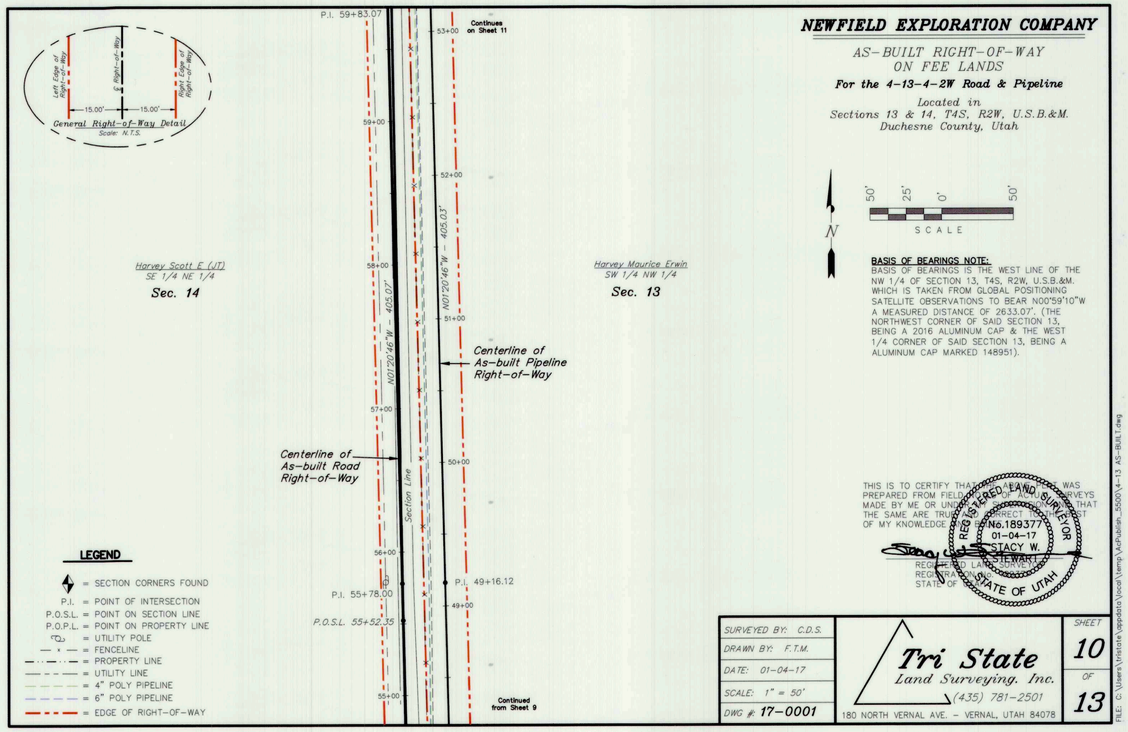

NEWFIELD EXPLORATION COMPANY

AS-BUILT RIGHT-OF-WAY ON FEE LANDS

For the 4-13-4-2W Road & Pipeline

Located in
Sections 13 & 14, T4S, R2W, U.S.B.&M.
Duchesne County, Utah

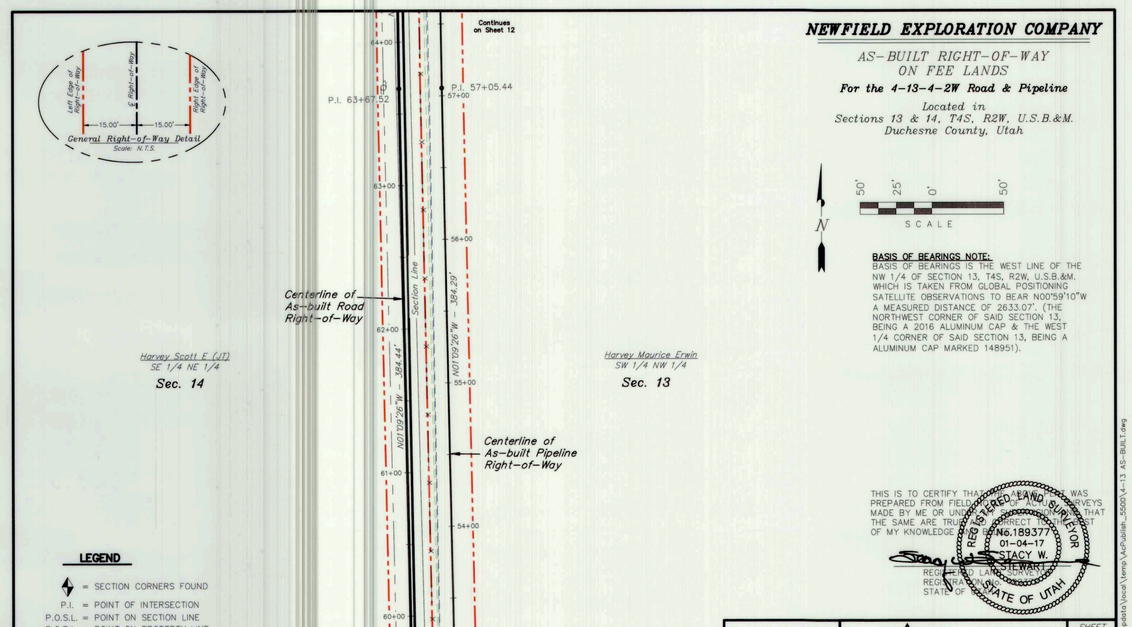

NEWFIELD EXPLORATION COMPANY

AS-BUILT RIGHT-OF-WAY ON FEE LANDS

For the 4-13-4-2W Road & Pipeline

Located in
Sections 13 & 14, T4S, R2W, U.S.B.&M.
Duchesne County, Utah

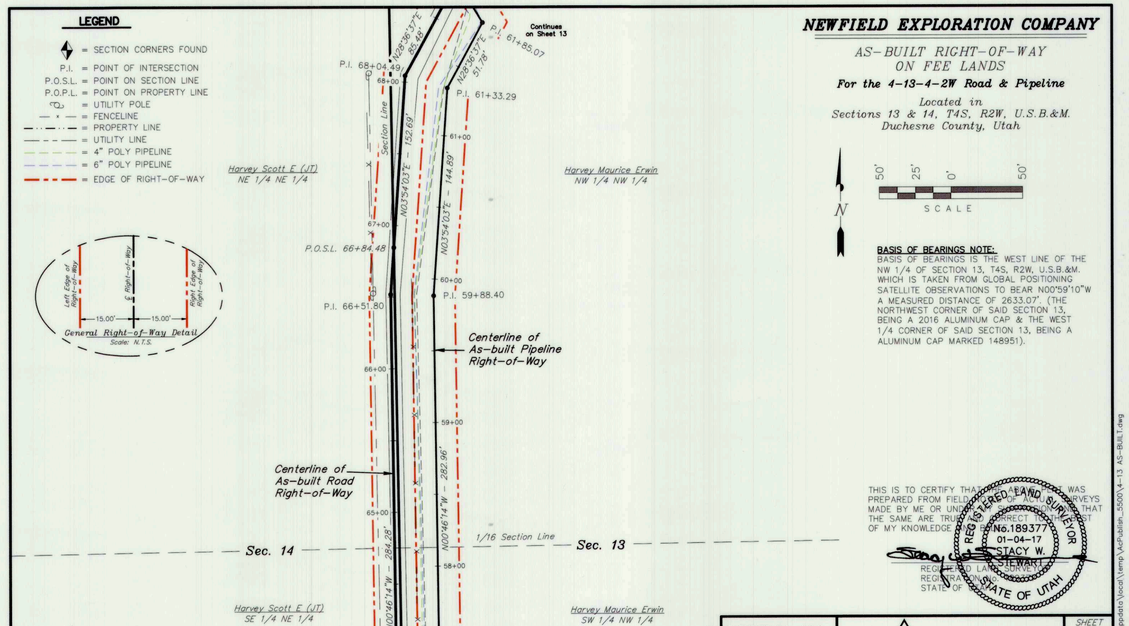

County Surveyor's File # 3588