NEWFIELD EXPLORATION COMPANY

PROPOSED ROAD RIGHT-OF-WAY & SURFACE USE AREA ON FEE LANDS

(For the 16-36-2-2 Pad)

Located in the SE 1/4 SE 1/4 of Section 36, T2S, R2W, U.S.B.&M. Duchesne County, Utah

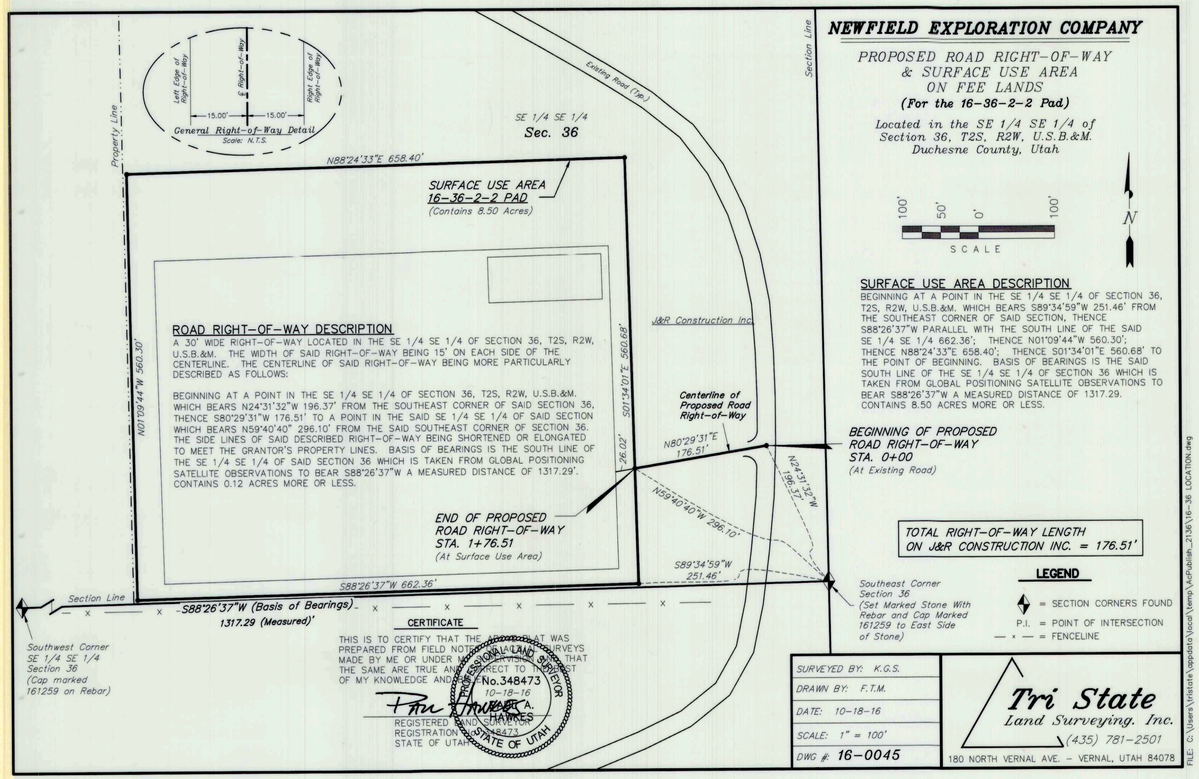

ROAD RIGHT-OF-WAY DESCRIPTION

A 30' WIDE RIGHT-OF-WAY LOCATED IN THE SE 1/4 SE 1/4 OF SECTION 36, T2S, R2W, U.S.B.&M. THE WIDTH OF SAID RIGHT-OF-WAY BEING 15' ON EACH SIDE OF THE CENTERLINE. THE CENTERLINE OF SAID RIGHT-OF-WAY BEING MORE PARTICULARLY DESCRIBED AS FOLLOWS:

BEGINNING AT A POINT IN THE SE 1/4 SE 1/4 OF SECTION 36, T2S, R2W, U.S.B.&M. WHICH BEARS N24°31'32"W 196.37' FROM THE SOUTHEAST CORNER OF SAID SECTION 36, THENCE S80°29'31"W 176.51' TO A POINT IN THE SAID SE 1/4 SE 1/4 OF SAID SECTION WHICH BEARS N59°40'40" 296.10' FROM THE SAID SOUTHEAST CORNER OF SECTION 36. THE SIDE LINES OF SAID DESCRIBED RIGHT-OF-WAY BEING SHORTENED OR ELONGATED TO MEET THE GRANTOR'S PROPERTY LINES. BASIS OF BEARINGS IS THE SOUTH LINE OF THE SE 1/4 SE 1/4 OF SAID SECTION 36 WHICH IS TAKEN FROM GLOBAL POSITIONING SATELLITE OBSERVATIONS TO BEAR S88°26'37"W A MEASURED DISTANCE OF 1317.29'. CONTAINS 0.12 ACRES MORE OR LESS.

SURFACE USE AREA DESCRIPTION

BEGINNING AT A POINT IN THE SE 1/4 SE 1/4 OF SECTION 36, T2S, R2W, U.S.B.&M. WHICH BEARS S89°34'59"W 251.46' FROM THE SOUTHEAST CORNER OF SAID SECTION, THENCE S88°26'37"W PARALLEL WITH THE SOUTH LINE OF THE SAID SE 1/4 SE 1/4 662.36'; THENCE N01°09'44"W 560.30'; THENCE N88°24'33"E 658.40'; THENCE S01°34'01"E 560.68' TO THE POINT OF BEGINNING. BASIS OF BEARINGS IS THE SAID SOUTH LINE OF THE SE 1/4 SE 1/4 OF SECTION 36 WHICH IS TAKEN FROM GLOBAL POSITIONING SATELLITE OBSERVATIONS TO BEAR S88°26'37"W A MEASURED DISTANCE OF 1317.29. CONTAINS 8.50 ACRES MORE OR LESS.

TOTAL RIGHT-OF-WAY LENGTH ON J&R CONSTRUCTION INC. = 176.51'

LEGEND

- = SECTION CORNERS FOUND
- P.I. = POINT OF INTERSECTION
- — x — = FENCELINE

CERTIFICATE

THIS IS TO CERTIFY THAT THE ABOVE PLAT WAS PREPARED FROM FIELD NOTES OF ACTUAL SURVEYS MADE BY ME OR UNDER MY SUPERVISION AND THAT THE SAME ARE TRUE AND CORRECT TO THE BEST OF MY KNOWLEDGE AND BELIEF.

REGISTERED LAND SURVEYOR REGISTRATION No. 348473 STATE OF UTAH — 10-18-16

SURVEYED BY:	K.G.S.
DRAWN BY:	F.T.M.
DATE:	10-18-16
SCALE:	1" = 100'
DWG #:	16-0045

Tri State Land Surveying, Inc. (435) 781-2501
180 NORTH VERNAL AVE. – VERNAL, UTAH 84078

FILE: C:\Users\ristate\appdata\local\temp\AcPublish_2136\16-36 LOCATION.dwg

NEWFIELD EXPLORATION COMPANY

PROPOSED PIPELINE RIGHT-OF-WAY ON FEE LANDS

(For the 16-36-2-2 Well Pad.)

Located in Section 36, T2S, R2W, U.S.B.&M. Also, in Section 1, T3S, R2W, U.S.B.&M. Also, in Section 6, T3S, R1W, U.S.B.&M. Duchesne County, Utah

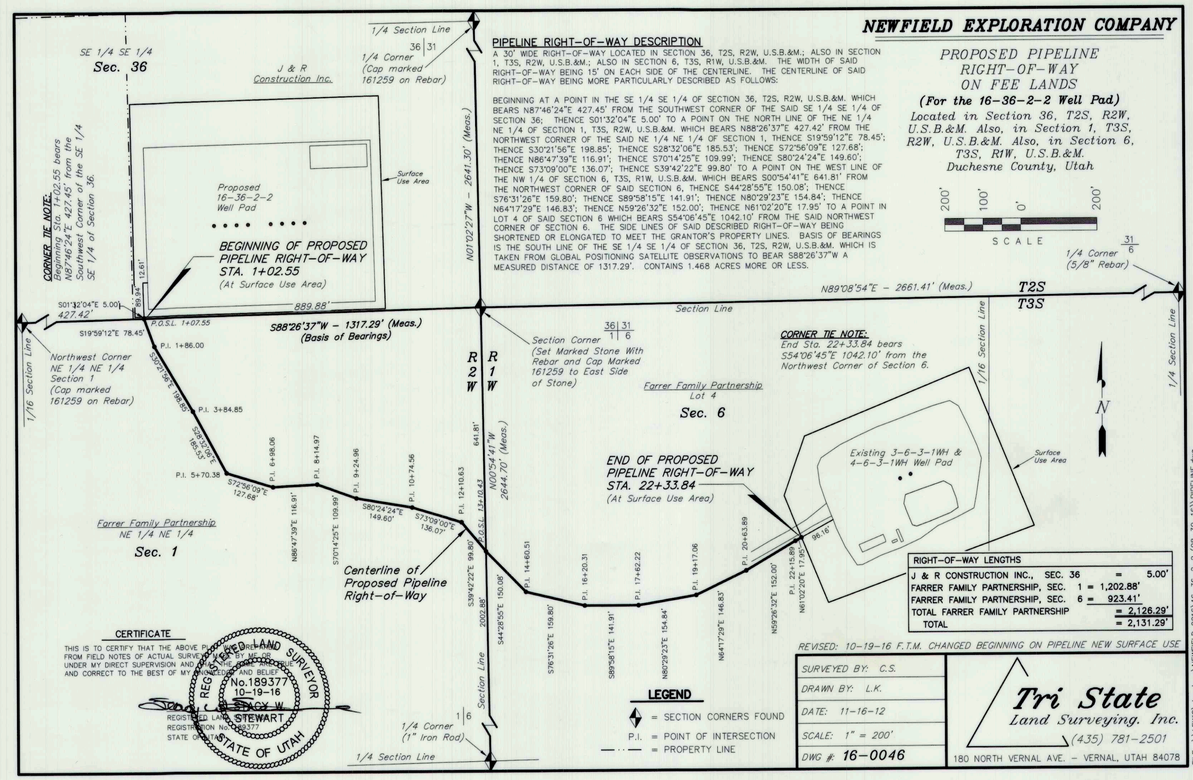

PIPELINE RIGHT-OF-WAY DESCRIPTION

A 30' WIDE RIGHT-OF-WAY LOCATED IN SECTION 36, T2S, R2W, U.S.B.&M.; ALSO IN SECTION 1, T3S, R2W, U.S.B.&M.; ALSO IN SECTION 6, T3S, R1W, U.S.B.&M. THE WIDTH OF SAID RIGHT-OF-WAY BEING 15' ON EACH SIDE OF THE CENTERLINE. THE CENTERLINE OF SAID RIGHT-OF-WAY BEING MORE PARTICULARLY DESCRIBED AS FOLLOWS:

BEGINNING AT A POINT IN THE SE 1/4 SE 1/4 OF SECTION 36, T2S, R2W, U.S.B.&M. WHICH BEARS N87°46'24"E 427.45' FROM THE SOUTHWEST CORNER OF THE SAID SE 1/4 SE 1/4 OF SECTION 36; THENCE S01°32'04"E 5.00' TO A POINT ON THE NORTH LINE OF THE NE 1/4 NE 1/4 OF SECTION 1, T3S, R2W, U.S.B.&M. WHICH BEARS N88°26'37"E 427.42' FROM THE NORTHWEST CORNER OF THE SAID NE 1/4 NE 1/4 OF SECTION 1, THENCE S19°59'12"E 78.45'; THENCE S30°21'56"E 198.85'; THENCE S28°32'06"E 185.53'; THENCE S72°56'09"E 127.68'; THENCE N86°47'39"E 116.91'; THENCE S70°14'25"E 109.99'; THENCE S80°24'24"E 149.60'; THENCE S73°09'00"E 136.07'; THENCE S39°42'22"E 99.80' TO A POINT ON THE WEST LINE OF THE NW 1/4 OF SECTION 6, T3S, R1W, U.S.B.&M. WHICH BEARS S00°54'41"E 641.81' FROM THE NORTHWEST CORNER OF SAID SECTION 6, THENCE S44°28'55"E 150.08'; THENCE S78°31'26"E 159.80'; THENCE S89°58'15"E 141.91'; THENCE N80°29'23"E 154.84'; THENCE N64°17'29"E 146.83'; THENCE N59°26'32"E 152.00'; THENCE N61°02'20"E 17.95' TO A POINT IN LOT 4 OF SAID SECTION 6 WHICH BEARS S54°06'45"E 1042.10' FROM THE SAID NORTHWEST CORNER OF SECTION 6. THE SIDE LINES OF SAID DESCRIBED RIGHT-OF-WAY BEING SHORTENED OR ELONGATED TO MEET THE GRANTOR'S PROPERTY LINES. BASIS OF BEARINGS IS THE SOUTH LINE OF THE SE 1/4 SE 1/4 OF SECTION 36, T2S, R2W, U.S.B.&M. WHICH IS TAKEN FROM GLOBAL POSITIONING SATELLITE OBSERVATIONS TO BEAR S88°26'37"W A MEASURED DISTANCE OF 1317.29'. CONTAINS 1.468 ACRES MORE OR LESS.

CORNER TIE NOTE: End Sta. 1+02.55 bears N87°46'24"E 427.45' from the Southwest Corner of the SE 1/4 SE 1/4 of Section 36.

CORNER TIE NOTE: End Sta. 22+33.84 bears S54°06'45"E 1042.10' from the Northwest Corner of Section 6.

LEGEND

- = SECTION CORNERS FOUND
- P.I. = POINT OF INTERSECTION
- — · — = PROPERTY LINE

CERTIFICATE

THIS IS TO CERTIFY THAT THE ABOVE PLAT WAS PREPARED FROM FIELD NOTES OF ACTUAL SURVEYS MADE BY ME OR UNDER MY DIRECT SUPERVISION AND THAT THE SAME ARE TRUE AND CORRECT TO THE BEST OF MY KNOWLEDGE AND BELIEF.

REGISTERED LAND SURVEYOR REGISTRATION No. 189377 STATE OF UTAH — 10-19-16

RIGHT-OF-WAY LENGTHS	
J & R CONSTRUCTION INC., SEC. 36	= 5.00'
FARRER FAMILY PARTNERSHIP, SEC. 1	= 1,202.88'
FARRER FAMILY PARTNERSHIP, SEC. 6	= 923.41'
TOTAL FARRER FAMILY PARTNERSHIP	= 2,126.29'
TOTAL	= 2,131.29'

REVISED: 10-19-16 F.T.M. CHANGED BEGINNING ON PIPELINE NEW SURFACE USE.

SURVEYED BY:	C.S.
DRAWN BY:	L.K.
DATE:	11-16-12
SCALE:	1" = 200'
DWG #:	16-0046

Tri State Land Surveying, Inc. (435) 781-2501
180 NORTH VERNAL AVE. – VERNAL, UTAH 84078

NEWFIELD EXPLORATION COMPANY

PROPOSED ROAD RIGHT-OF-WAY & SURFACE USE AREA ON FEE LANDS

(For the 13-10-4-2W Pad)

Located in the SW 1/4 of Section 10, T4S, R2W, U.S.B.&M. Duchesne County, Utah

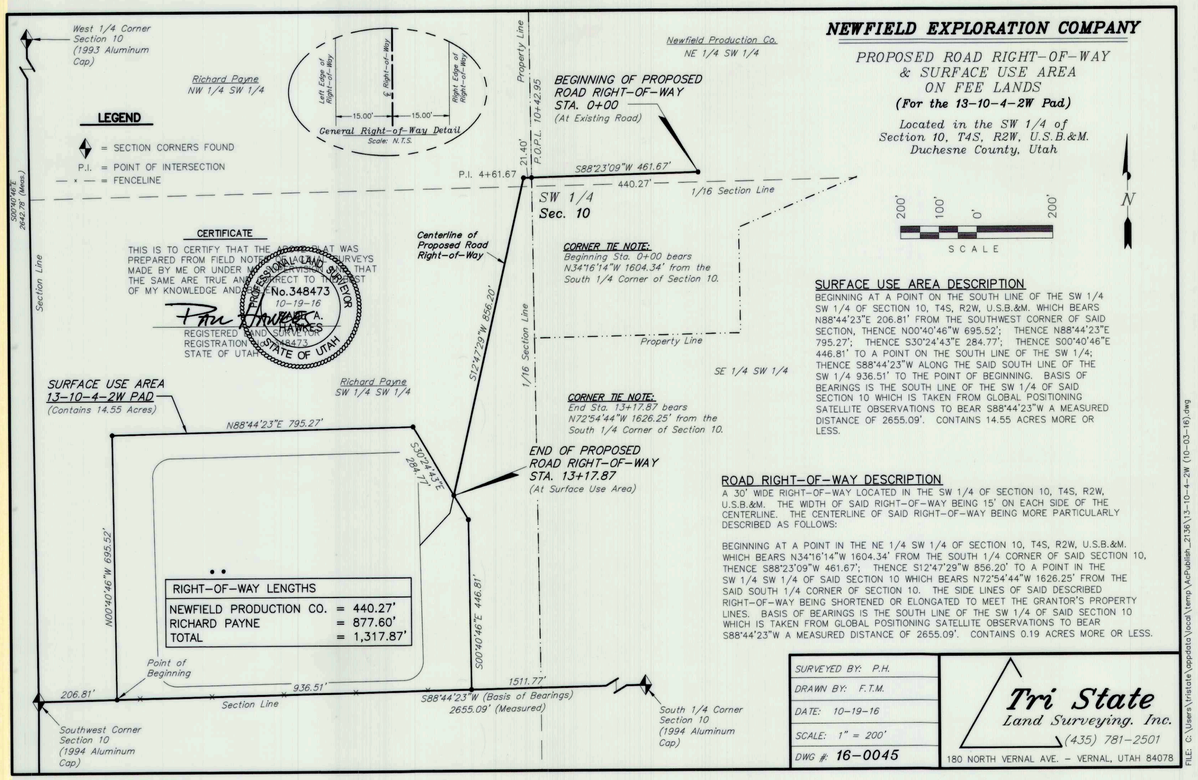

SURFACE USE AREA DESCRIPTION

BEGINNING AT A POINT ON THE SOUTH LINE OF THE SW 1/4 SW 1/4 OF SECTION 10, T4S, R2W, U.S.B.&M. WHICH BEARS N88°44'23"E 206.81' FROM THE SOUTHWEST CORNER OF SAID SECTION, THENCE N00°40'46"W 695.52'; THENCE N88°44'23"E 795.27'; THENCE S30°24'43"E 284.77'; THENCE S00°40'46"E 446.81' TO A POINT ON THE SOUTH LINE OF THE SW 1/4; THENCE S88°44'23"W ALONG THE SAID SOUTH LINE OF THE SW 1/4 936.51' TO THE POINT OF BEGINNING. BASIS OF BEARINGS IS THE SOUTH LINE OF THE SW 1/4 OF SAID SECTION 10 WHICH IS TAKEN FROM GLOBAL POSITIONING SATELLITE OBSERVATIONS TO BEAR S88°44'23"W A MEASURED DISTANCE OF 2655.09'. CONTAINS 14.55 ACRES MORE OR LESS.

ROAD RIGHT-OF-WAY DESCRIPTION

A 30' WIDE RIGHT-OF-WAY LOCATED IN THE SW 1/4 OF SECTION 10, T4S, R2W, U.S.B.&M. THE WIDTH OF SAID RIGHT-OF-WAY BEING 15' ON EACH SIDE OF THE CENTERLINE. THE CENTERLINE OF SAID RIGHT-OF-WAY BEING MORE PARTICULARLY DESCRIBED AS FOLLOWS:

BEGINNING AT A POINT IN THE NE 1/4 SW 1/4 OF SECTION 10, T4S, R2W, U.S.B.&M. WHICH BEARS N34°16'14"W 1604.34' FROM THE SOUTH 1/4 CORNER OF SAID SECTION 10, THENCE S88°23'09"W 461.67'; THENCE S12°47'29"W 856.20' TO A POINT IN THE SW 1/4 SW 1/4 OF SAID SECTION 10 WHICH BEARS N72°54'44"W 1626.25' FROM THE SAID SOUTH 1/4 CORNER OF SECTION 10. THE SIDE LINES OF SAID DESCRIBED RIGHT-OF-WAY BEING SHORTENED OR ELONGATED TO MEET THE GRANTOR'S PROPERTY LINES. BASIS OF BEARINGS IS THE SOUTH LINE OF THE SW 1/4 OF SAID SECTION 10 WHICH IS TAKEN FROM GLOBAL POSITIONING SATELLITE OBSERVATIONS TO BEAR S88°44'23"W A MEASURED DISTANCE OF 2655.09'. CONTAINS 0.19 ACRES MORE OR LESS.

CERTIFICATE

THIS IS TO CERTIFY THAT THE ABOVE PLAT WAS PREPARED FROM FIELD NOTES OF ACTUAL SURVEYS MADE BY ME OR UNDER MY DIRECT SUPERVISION AND THAT THE SAME ARE TRUE AND CORRECT TO THE BEST OF MY KNOWLEDGE AND BELIEF.

REGISTERED LAND SURVEYOR REGISTRATION No. 348473 STATE OF UTAH — 10-19-16

SURVEYED BY:	P.H.
DRAWN BY:	F.T.M.
DATE:	10-19-16
SCALE:	1" = 200'
DWG #:	16-0045

Tri State Land Surveying, Inc. (435) 781-2501
180 NORTH VERNAL AVE. – VERNAL, UTAH 84078

FILE: C:\Users\ristate\appdata\local\temp\AcPublish_2136\13-10-4-2W (10-03-16).dwg

NEWFIELD EXPLORATION COMPANY

PROPOSED PIPELINE RIGHT-OF-WAY ON FEE LANDS

(For the 13-10-4-2W Pad.)

Located in the SW 1/4 of Section 13, T4S, R2W, U.S.B.&M. Duchesne County, Utah

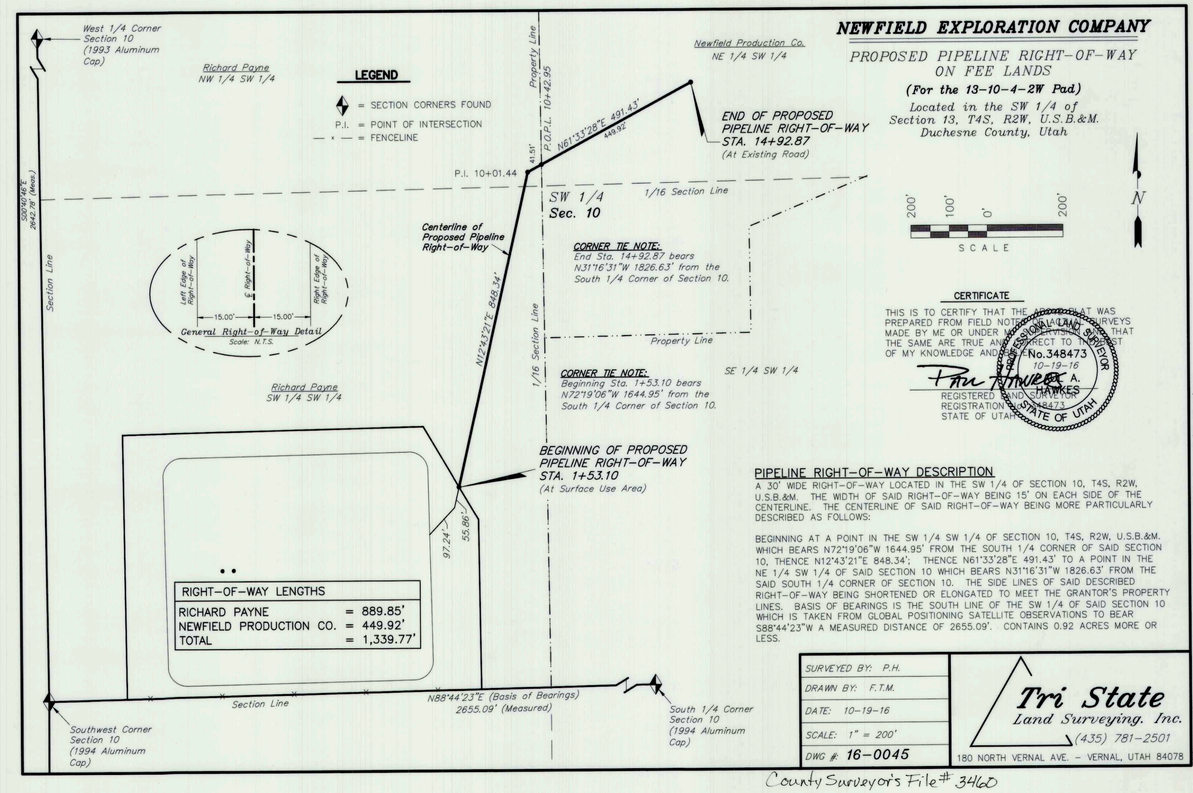

PIPELINE RIGHT-OF-WAY DESCRIPTION

A 30' WIDE RIGHT-OF-WAY LOCATED IN THE SW 1/4 OF SECTION 10, T4S, R2W, U.S.B.&M. THE WIDTH OF SAID RIGHT-OF-WAY BEING 15' ON EACH SIDE OF THE CENTERLINE. THE CENTERLINE OF SAID RIGHT-OF-WAY BEING MORE PARTICULARLY DESCRIBED AS FOLLOWS:

BEGINNING AT A POINT IN THE SW 1/4 SW 1/4 OF SECTION 10, T4S, R2W, U.S.B.&M. WHICH BEARS N72°19'06"W 1644.95' FROM THE SOUTH 1/4 CORNER OF SAID SECTION 10, THENCE N12°43'21"E 848.34'; THENCE N61°33'28"E 491.43' TO A POINT IN THE NE 1/4 SW 1/4 OF SAID SECTION 10 WHICH BEARS N31°16'31"W 1826.63' FROM THE SAID SOUTH 1/4 CORNER OF SECTION 10. THE SIDE LINES OF SAID DESCRIBED RIGHT-OF-WAY BEING SHORTENED OR ELONGATED TO MEET THE GRANTOR'S PROPERTY LINES. BASIS OF BEARINGS IS THE SOUTH LINE OF THE SW 1/4 OF SAID SECTION 10 WHICH IS TAKEN FROM GLOBAL POSITIONING SATELLITE OBSERVATIONS TO BEAR S88°44'23"W A MEASURED DISTANCE OF 2655.09'. CONTAINS 0.92 ACRES MORE OR LESS.

RIGHT-OF-WAY LENGTHS

RICHARD PAYNE	= 889.85'
NEWFIELD PRODUCTION CO.	= 449.92'
TOTAL	= 1,339.77'

CERTIFICATE

THIS IS TO CERTIFY THAT THE ABOVE PLAT WAS PREPARED FROM FIELD NOTES OF ACTUAL SURVEYS MADE BY ME OR UNDER MY DIRECT SUPERVISION AND THAT THE SAME ARE TRUE AND CORRECT TO THE BEST OF MY KNOWLEDGE AND BELIEF.

REGISTERED LAND SURVEYOR REGISTRATION No. 348473 STATE OF UTAH — 10-19-16

SURVEYED BY:	P.H.
DRAWN BY:	F.T.M.
DATE:	10-19-16
SCALE:	1" = 200'
DWG #:	16-0045

Tri State Land Surveying, Inc. (435) 781-2501
180 NORTH VERNAL AVE. – VERNAL, UTAH 84078

County Surveyor's File # 3460

DRAWING NUMBER 3460

SAVED PRODUCTS • NEW HOPE, MINNESOTA RECORDER BY PART NUMBER 63051