DRAWING NUMBER

DRAWING NUMBER 3591

DRAWING NUMBER

DRAWING NUMBER

RIGHT-OF-WAY LENGTHS	
MILLENER WILLIAM/CAROL SECTION 16	= 37.80'
MURRAY DALLAS E SECTION 21	= 37.21'
TOTAL	= 75.01'

CORNER TIE NOTE:
Beginning Sta. 0+00 bears N87°05'05"W 647.68' from the Southeast Corner of the SW 1/4 SW 1/4 of Section 16.

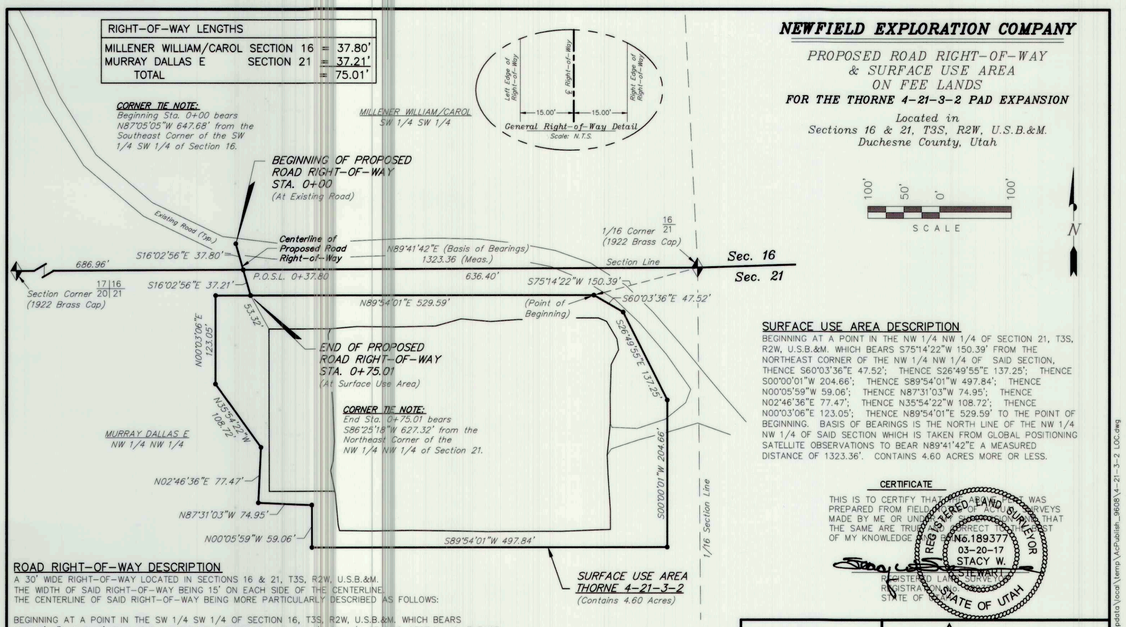

NEWFIELD EXPLORATION COMPANY

PROPOSED ROAD RIGHT-OF-WAY
& SURFACE USE AREA
ON FEE LANDS

FOR THE THORNE 4-21-3-2 PAD EXPANSION

Located in
Sections 16 & 21, T3S, R2W, U.S.B.&M.
Duchesne County, Utah

SURFACE USE AREA DESCRIPTION

BEGINNING AT A POINT IN THE NW 1/4 NW 1/4 OF SECTION 21, T3S, R2W, U.S.B.&M. WHICH BEARS S75°14'22"W 150.39' FROM THE NORTHEAST CORNER OF THE NW 1/4 NW 1/4 OF SAID SECTION, THENCE S60°03'36"E 47.52'; THENCE S26°49'55"E 137.25'; THENCE S00°00'01"W 204.66'; THENCE S89°54'01"W 497.84'; THENCE N00°05'59"W 59.06'; THENCE N87°31'03"W 74.95'; THENCE N02°46'36"E 77.47'; THENCE N35°54'22"W 108.72'; THENCE N00°03'06"E 123.05'; THENCE N89°54'01"E 529.59' TO THE POINT OF BEGINNING. BASIS OF BEARINGS IS THE NORTH LINE OF THE NW 1/4 NW 1/4 OF SAID SECTION WHICH IS TAKEN FROM GLOBAL POSITIONING SATELLITE OBSERVATIONS TO BEAR N89°41'42"E A MEASURED DISTANCE OF 1323.36'. CONTAINS 4.60 ACRES MORE OR LESS.

CERTIFICATE

THIS IS TO CERTIFY THAT THE ABOVE PLAT WAS PREPARED FROM FIELD NOTES OF ACTUAL SURVEYS MADE BY ME OR UNDER MY SUPERVISION AND THAT THE SAME ARE TRUE AND CORRECT TO THE BEST OF MY KNOWLEDGE AND BELIEF.

REGISTERED LAND SURVEYOR No.189377 03-20-17 STACY W. STEWART STATE OF UTAH

REGISTERED LAND SURVEYOR
REGISTRATION NO. 189377
STATE OF UTAH

ROAD RIGHT-OF-WAY DESCRIPTION

A 30' WIDE RIGHT-OF-WAY LOCATED IN SECTIONS 16 & 21, T3S, R2W, U.S.B.&M. THE WIDTH OF SAID RIGHT-OF-WAY BEING 15' ON EACH SIDE OF THE CENTERLINE. THE CENTERLINE OF SAID RIGHT-OF-WAY BEING MORE PARTICULARLY DESCRIBED AS FOLLOWS:

BEGINNING AT A POINT IN THE SW 1/4 SW 1/4 OF SECTION 16, T3S, R2W, U.S.B.&M. WHICH BEARS N87°05'05"W 647.68' FROM THE SOUTHEAST CORNER OF THE SW 1/4 SW 1/4 OF SAID SECTION 16, THENCE S16°02'56"E 37.80' TO A POINT ON THE NORTH LINE OF THE NW 1/4 NW 1/4 OF SECTION 21, T3S, R2W, U.S.B.&M. WHICH BEARS S89°41'42"W 636.40' FOR THE NORTHEAST CORNER OF THE SAID NW 1/4 NW 1/4 OF SECTION 21; THENCE S16°02'56"E 37.21' TO A POINT IN THE SAID NW 1/4 NW 1/4 OF SECTION 21 WHICH BEARS S86°25'18"W 627.32' FROM THE SAID NORTHEAST CORNER OF THE NW 1/4 NW 1/4 OF SECTION 21. THE SIDE LINES OF SAID DESCRIBED RIGHT-OF-WAY BEING SHORTENED OR ELONGATED TO MEET THE GRANTOR'S PROPERTY LINES. BASIS OF BEARINGS IS THE NORTH LINE OF THE NW 1/4 NW 1/4 OF SAID SECTION WHICH IS TAKEN FROM GLOBAL POSITIONING SATELLITE OBSERVATIONS TO BEAR N89°41'42"E A MEASURED DISTANCE OF 1323.36'. CONTAINS 0.05 ACRES MORE OR LESS.

LEGEND

= SECTION CORNERS FOUND

P.O.S.L. = POINT ON SECTION LINE

SURVEYED BY: S.H.	
DRAWN BY: F.T.M.	
DATE: 03-20-17	
SCALE: 1" = 100'	
DWG #: 17-0017	

Tri State Land Surveying, Inc.
(435) 781-2501
180 NORTH VERNAL AVE. - VERNAL, UTAH 84078

FILE: G:\Users\tristate\oppdata\local\temp\AcPublish_36108\4-21-3-2 LOC.dwg

RIGHT-OF-WAY LENGTHS	
MILLENER WILLIAM/CAROL SECTION 16	= 37.80'
MURRAY DALLAS E SECTION 21	= 37.21'
TOTAL	= 75.01'

CORNER TIE NOTE:
Beginning Sta. 0+00 bears N87°05'05"W 647.68' from the Southeast Corner of the SW 1/4 SW 1/4 of Section 16.

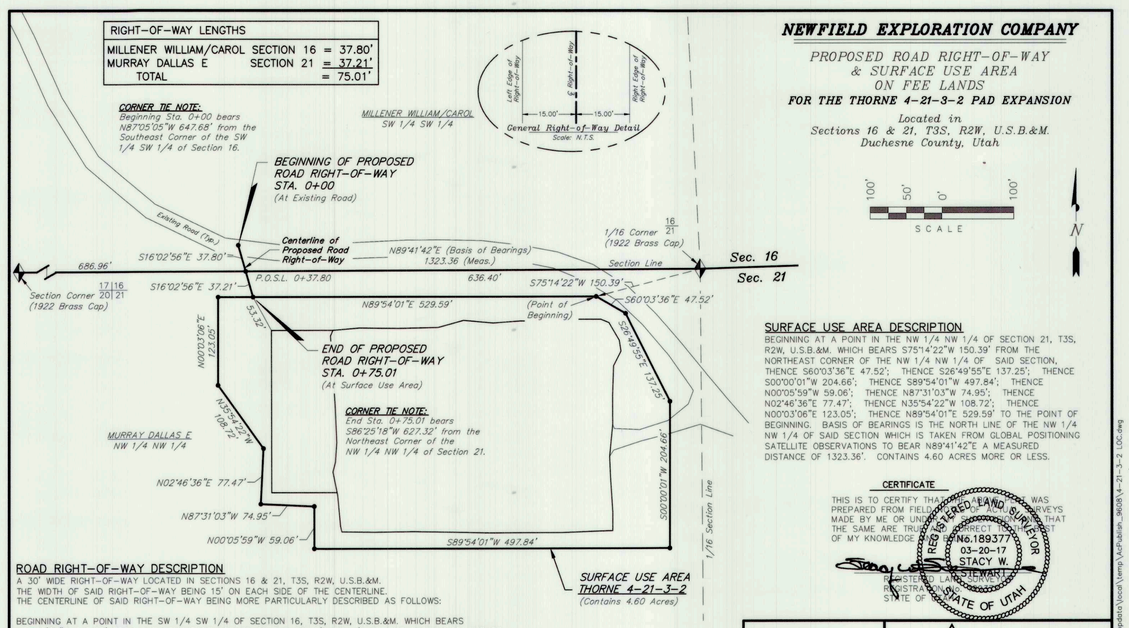

NEWFIELD EXPLORATION COMPANY

PROPOSED ROAD RIGHT-OF-WAY
& SURFACE USE AREA
ON FEE LANDS

FOR THE THORNE 4-21-3-2 PAD EXPANSION

Located in
Sections 16 & 21, T3S, R2W, U.S.B.&M.
Duchesne County, Utah

SURFACE USE AREA DESCRIPTION

BEGINNING AT A POINT IN THE NW 1/4 NW 1/4 OF SECTION 21, T3S, R2W, U.S.B.&M. WHICH BEARS S75°14'22"W 150.39' FROM THE NORTHEAST CORNER OF THE NW 1/4 NW 1/4 OF SAID SECTION, THENCE S60°03'36"E 47.52'; THENCE S26°49'55"E 137.25'; THENCE S00°00'01"W 204.66'; THENCE S89°54'01"W 497.84'; THENCE N00°05'59"W 59.06'; THENCE N87°31'03"W 74.95'; THENCE N02°46'36"E 77.47'; THENCE N35°54'22"W 108.72'; THENCE N00°03'06"E 123.05'; THENCE N89°54'01"E 529.59' TO THE POINT OF BEGINNING. BASIS OF BEARINGS IS THE NORTH LINE OF THE NW 1/4 NW 1/4 OF SAID SECTION WHICH IS TAKEN FROM GLOBAL POSITIONING SATELLITE OBSERVATIONS TO BEAR N89°41'42"E A MEASURED DISTANCE OF 1323.36'. CONTAINS 4.60 ACRES MORE OR LESS.

CERTIFICATE

THIS IS TO CERTIFY THAT THE ABOVE PLAT WAS PREPARED FROM FIELD NOTES OF ACTUAL SURVEYS MADE BY ME OR UNDER MY SUPERVISION AND THAT THE SAME ARE TRUE AND CORRECT TO THE BEST OF MY KNOWLEDGE AND BELIEF.

REGISTERED LAND SURVEYOR No.189377 03-20-17 STACY W. STEWART STATE OF UTAH

REGISTERED LAND SURVEYOR
REGISTRATION NO. 189377
STATE OF UTAH

ROAD RIGHT-OF-WAY DESCRIPTION

A 30' WIDE RIGHT-OF-WAY LOCATED IN SECTIONS 16 & 21, T3S, R2W, U.S.B.&M. THE WIDTH OF SAID RIGHT-OF-WAY BEING 15' ON EACH SIDE OF THE CENTERLINE. THE CENTERLINE OF SAID RIGHT-OF-WAY BEING MORE PARTICULARLY DESCRIBED AS FOLLOWS:

BEGINNING AT A POINT IN THE SW 1/4 SW 1/4 OF SECTION 16, T3S, R2W, U.S.B.&M. WHICH BEARS N87°05'05"W 647.68' FROM THE SOUTHEAST CORNER OF THE SW 1/4 SW 1/4 OF SAID SECTION 16, THENCE S16°02'56"E 37.80' TO A POINT ON THE NORTH LINE OF THE NW 1/4 NW 1/4 OF SECTION 21, T3S, R2W, U.S.B.&M. WHICH BEARS S89°41'42"W 636.40' FOR THE NORTHEAST CORNER OF THE SAID NW 1/4 NW 1/4 OF SECTION 21; THENCE S16°02'56"E 37.21' TO A POINT IN THE SAID NW 1/4 NW 1/4 OF SECTION 21 WHICH BEARS S86°25'18"W 627.32' FROM THE SAID NORTHEAST CORNER OF THE NW 1/4 NW 1/4 OF SECTION 21. THE SIDE LINES OF SAID DESCRIBED RIGHT-OF-WAY BEING SHORTENED OR ELONGATED TO MEET THE GRANTOR'S PROPERTY LINES. BASIS OF BEARINGS IS THE NORTH LINE OF THE NW 1/4 NW 1/4 OF SAID SECTION WHICH IS TAKEN FROM GLOBAL POSITIONING SATELLITE OBSERVATIONS TO BEAR N89°41'42"E A MEASURED DISTANCE OF 1323.36'. CONTAINS 0.05 ACRES MORE OR LESS.

LEGEND

= SECTION CORNERS FOUND

P.O.S.L. = POINT ON SECTION LINE

SURVEYED BY: S.H.	
DRAWN BY: F.T.M.	
DATE: 03-20-17	
SCALE: 1" = 100'	
DWG #: 17-0017	

Tri State Land Surveying, Inc.
(435) 781-2501
180 NORTH VERNAL AVE. - VERNAL, UTAH 84078

FILE: G:\Users\tristate\oppdata\local\temp\AcPublish_36108\4-21-3-2 LOC.dwg

TOTAL RIGHT-OF-WAY LENGTH ON HARVEY, MAURICE E. = 41.78'

CORNER TIE NOTE:
Beginning Sta. 0+00 bears S72°43'10"E 1707.76' from the West 1/4 Corner of Section 7.

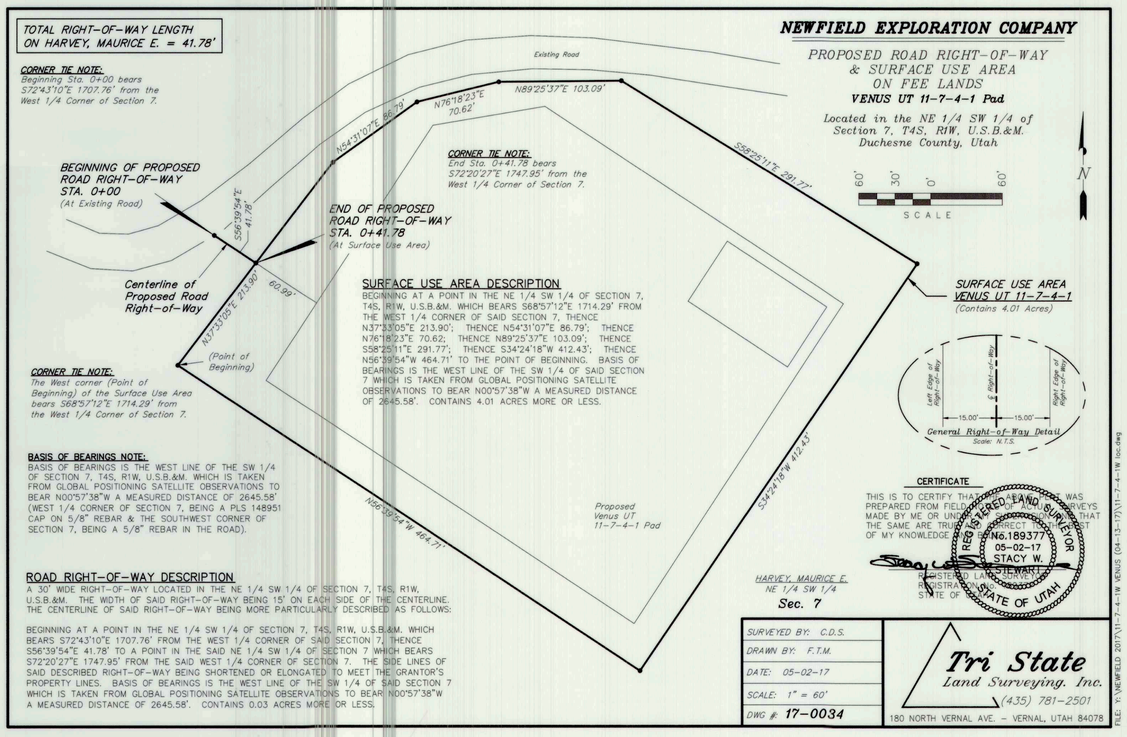

NEWFIELD EXPLORATION COMPANY

PROPOSED ROAD RIGHT-OF-WAY
& SURFACE USE AREA
ON FEE LANDS

VENUS UT 11-7-4-1 Pad

Located in the NE 1/4 SW 1/4 of
Section 7, T4S, R1W, U.S.B.&M.
Duchesne County, Utah

ROAD RIGHT-OF-WAY DESCRIPTION

A 30' WIDE RIGHT-OF-WAY LOCATED IN THE NE 1/4 SW 1/4 OF SECTION 7, T4S, R1W, U.S.B.&M. WHICH BEARS S72°43'10"E 1707.76' FROM THE WEST 1/4 CORNER OF SAID SECTION 7, THENCE S56°39'54"E 41.78' TO A POINT IN THE SAID NE 1/4 SW 1/4 OF SECTION 7 WHICH BEARS S72°20'27"E 1747.95' FROM THE SAID WEST 1/4 CORNER OF SECTION 7. THE SIDE LINES OF SAID DESCRIBED RIGHT-OF-WAY BEING SHORTENED OR ELONGATED TO MEET THE GRANTOR'S PROPERTY LINES. BASIS OF BEARINGS IS THE WEST LINE OF THE SW 1/4 OF SAID SECTION 7 WHICH IS TAKEN FROM GLOBAL POSITIONING SATELLITE OBSERVATIONS TO BEAR N00°57'38"W A MEASURED DISTANCE OF 2645.58'. CONTAINS 0.03 ACRES MORE OR LESS.

SURVEYED BY: C.D.S.	
DRAWN BY: F.T.M.	
DATE: 05-02-17	
SCALE: 1" = 60'	
DWG #: 17-0034	

Tri State Land Surveying, Inc.
(435) 781-2501
180 NORTH VERNAL AVE. - VERNAL, UTAH 84078

FILE: Y:\NEWFIELD 2017\11-7-4-1W VENUS (04-13-17)\11-7-4-1W loc.dwg

PIPELINE RIGHT-OF-WAY DESCRIPTION

A 30' WIDE RIGHT-OF-WAY LOCATED IN THE NE 1/4 SW 1/4 OF SECTION 7, T4S, R1W, U.S.B.&M. THE WIDTH OF SAID RIGHT-OF-WAY BEING 15' ON EACH SIDE OF THE CENTERLINE. THE CENTERLINE OF SAID RIGHT-OF-WAY BEING MORE PARTICULARLY DESCRIBED AS FOLLOWS:

BEGINNING AT A POINT IN THE NE 1/4 SW 1/4 OF SECTION 7, T4S, R1W, U.S.B.&M. WHICH BEARS S69°55'41"E 1723.23' FROM THE WEST 1/4 CORNER OF SAID SECTION 7, THENCE N89°33'16"W 49.32'; THENCE N84°52'29"W 195.55'; THENCE S59°56'34"W 19.32' TO A POINT IN THE SAID NE 1/4 SW 1/4 OF SECTION 7 WHICH BEARS S66°45'13"E 1477.72' FROM THE SAID WEST 1/4 CORNER OF SECTION 7. THE SIDE LINES OF SAID DESCRIBED RIGHT-OF-WAY BEING SHORTENED OR ELONGATED TO MEET THE GRANTOR'S PROPERTY LINES. BASIS OF BEARINGS IS THE WEST LINE OF THE SW 1/4 OF SAID SECTION 7 WHICH IS TAKEN FROM GLOBAL POSITIONING SATELLITE OBSERVATIONS TO BEAR N00°57'38"W A MEASURED DISTANCE OF 2645.58'. CONTAINS 0.18 ACRES MORE OR LESS.

LEGEND

P.I. = POINT OF INTERSECTION

60' 30' 0' 60'
SCALE

N

NEWFIELD EXPLORATION COMPANY

PROPOSED PIPELINE RIGHT-OF-WAY
ON FEE LANDS

VENUS UT 11-7-4-1 Pad

Located in the NE 1/4 SW 1/4 of
Section 7, T4S, R1W, U.S.B.&M.
Duchesne County, Utah

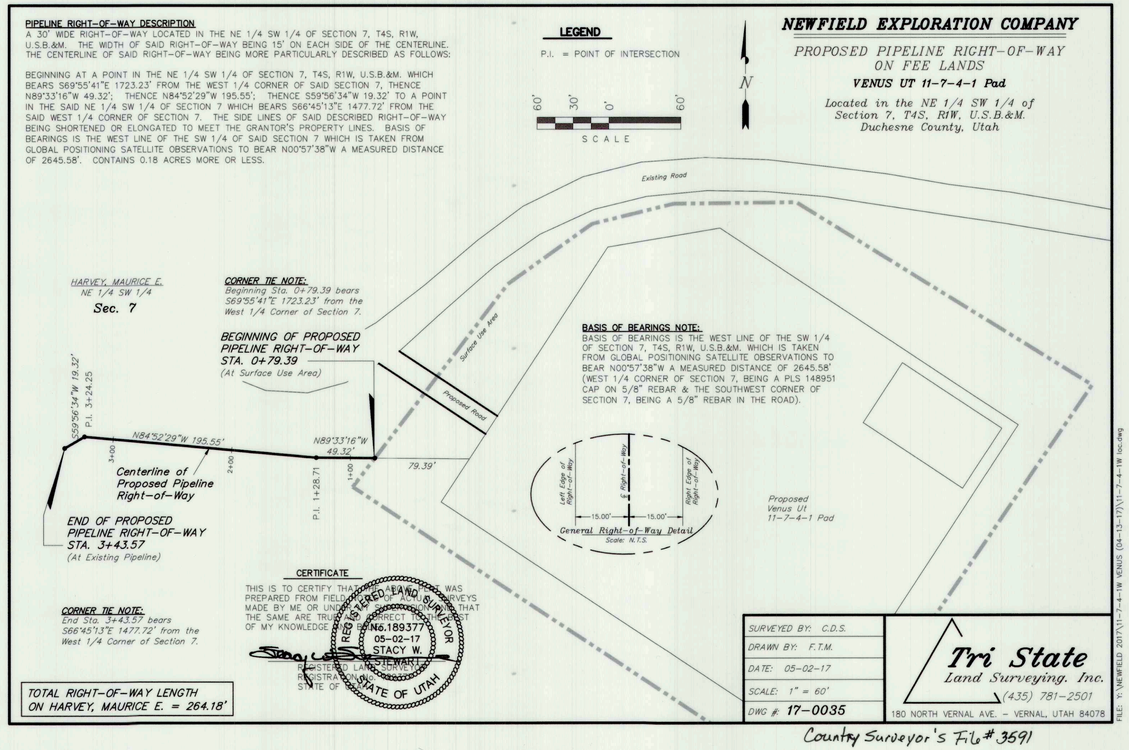

TOTAL RIGHT-OF-WAY LENGTH ON HARVEY, MAURICE E. = 264.18'

CERTIFICATE

THIS IS TO CERTIFY THAT THE ABOVE PLAT WAS PREPARED FROM FIELD NOTES OF ACTUAL SURVEYS MADE BY ME OR UNDER MY SUPERVISION AND THAT THE SAME ARE TRUE AND CORRECT TO THE BEST OF MY KNOWLEDGE AND BELIEF.

REGISTERED LAND SURVEYOR No.189377 05-02-17 STACY W. STEWART STATE OF UTAH

REGISTERED LAND SURVEYOR
REGISTRATION NO. 189377
STATE OF UTAH

SURVEYED BY: C.D.S.	
DRAWN BY: F.T.M.	
DATE: 05-02-17	
SCALE: 1" = 60'	
DWG #: 17-0035	

Tri State Land Surveying, Inc.
(435) 781-2501
180 NORTH VERNAL AVE. - VERNAL, UTAH 84078

FILE: Y:\NEWFIELD 2017\11-7-4-1W VENUS (04-13-17)\11-7-4-1W loc.dwg

Country Surveyor's File # 3591