DRAWING NUMBER

DRAWING NUMBER

DRAWING NUMBER 4155-1 of 2

DRAWING NUMBER

PARCEL I.D.: 00-0008-5823, 00-0008-5831
00-0008-5849, 00-0008-5856
00-0008-5864, 00-0008-5872

EXHIBIT "A"

TRANSMISSION LINE EASEMENT DESCRIPTION

A STRIP OF LAND 250 FEET WIDE LYING 125 FEET ON EACH SIDE OF THE FOLLOWING DESCRIBED REFERENCE LINE, LOCATED IN SECTION 20, TOWNSHIP 3 SOUTH, RANGE 6 WEST, UINTAH SPECIAL BASE MERDIAN, DUCHESNE COUNTY, UTAH, BEING A PORTION OF THAT TRACT OF LAND DESCRIBED AS THE SOUTH ONE HALF OF SAID SECTION 20, IN DEED TO JOAN DIANE DOMINGUE, RECORDED IN BOOK A46, PAGE 499, LARA JOYCE ZALLY, RECORDED IN ENTRY No. 494990, EVA S. LITTLEFIELD, RECORDED IN BOOK A447, PAGE 309, THE SCHMALENBERGER FAMILY TRUST, RECORDED IN BOOK A660, PAGE 393, STEPHEN C. FRASHEUR, RECORDED IN BOOK A603, PAGE 86, PATTI DOMINGUE CREDEUR ETAL, RECORDED IN ENTRY No. 490927, OFFICIAL RECORDS, DUCHESNE COUNTY, UTAH, AND BEING MORE PARTICULARLY DESCRIBED AS FOLLOWS:

COMMENCING AT THE SOUTHEAST CORNER OF SAID SECTION 20 WHENCE THE EAST QUARTER CORNER OF SAID SECTION 20 BEARS N00°30'39"W 2645.04 FEET:

THENCE N00°30'39"W 134.25 FEET ALONG THE EAST LINE OF THE SOUTHEAST QUARTER OF THE SOUTHEAST QUARTER OF SAID SECTION 20, TO THE **POINT OF BEGINNING;**

THENCE N87°46'03"W 5280.22 FEET TO A POINT ALONG THE WEST LINE OF THE SOUTHWEST QUARTER OF THE SOUTHWEST QUARTER OF SAID SECTION 20, WHICH BEARS N00°36'51"W 387.44 FEET FROM THE SOUTHWEST CORNER OF SAID SECTION 20, SAID POINT BEING THE **POINT OF TERMINATION.**

THE SIDE LINES OF SAID DESCRIBED EASEMENT BEING SHORTENED OR ELONGATED TO MEET THE GRANTOR'S PROPERTY LINES.

BASIS OF BEARINGS: ALL BEARINGS ARE GRID BEARINGS OF THE UTAH STATE PLANE COORDINATE SYSTEM, CENTRAL ZONE, NORTH AMERICAN DATUM 1983 BASED ON GPS OBSERVATION OF THE MONUMENTS SHOWN HEREON.

CONTAINS 30.304 ACRES MORE OR LESS.

ACREAGE / LENGTH TABLE

PROPERTY OWNER	FEET	ACRES	RODS
JOAN DIANE DOMINGUE, LARA JOYCE ZALLY, EVA S. LITTLEFIELD, THE SCHMALENBERGER FAMILY TRUST, STEPHEN C. FRASHEUR & PATTI DOMINGUE CREDEUR LANDS	5280.22	30.304	320.01

TYPICAL EASEMENT DETAIL
NO SCALE

CERTIFICATE

THIS IS TO CERTIFY THAT THE ABOVE PLAT WAS PREPARED FROM FIELD NOTES OF ACTUAL SURVEYS MADE BY ME OR UNDER MY SUPERVISION AND THAT THE SAME ARE TRUE AND CORRECT TO THE BEST OF MY KNOWLEDGE AND BELIEF.

REGISTERED LAND SURVEYOR
REGISTRATION No. 6631032
STATE OF UTAH

01-18-18

REV.- 1: 01-18-18 C.I. (FIX TYPO IN DESCRIPTION)

SHEET 1 OF 2

TRANSWEST EXPRESS LLC

TRANSMISSION LINE EASEMENT ON
JOAN DIANE DOMINGUE, LARA JOYCE ZALLY,
EVA S. LITTLEFIELD, THE SCHMALENBERGER FAMILY TRUST,
STEPHEN C. FRASHEUR & PATTI DOMINGUE CREDEUR LANDS
SECTION 20, T3S, R6W, U.S.B.&M.
DUCHESNE COUNTY, UTAH

UINTAH ENGINEERING & LAND SURVEYING

UELS, LLC
Corporate Office * 85 South 200 East
Vernal, UT 84078 * (435) 789-1017

SURVEYED BY	M.P.	08-10-17	SCALE
DRAWN BY	C.I.	01-12-18	N/A
FILE:	6266-6-A1		

TRANSMISSION LINE EASEMENT

PARCEL I.D.: 00-0008-5823, 00-0008-5831
00-0008-5849, 00-0008-5856
00-0008-5864, 00-0008-5872

EXHIBIT "A"

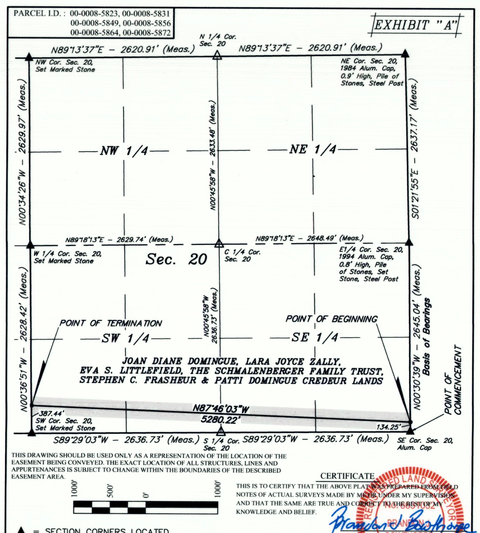

THIS DRAWING SHOULD BE USED ONLY AS A REPRESENTATION OF THE LOCATION OF THE EASEMENT BEING CONVEYED. THE EXACT LOCATION OF ALL STRUCTURES, LINES AND APPURTENANCES IS SUBJECT TO CHANGE WITHIN THE BOUNDARIES OF THE DESCRIBED EASEMENT AREA.

1000' 500' 0 1000'

▲ = SECTION CORNERS LOCATED.
△ = POSITION CALCULATED USING B.L.M. STANDARDS (Not Set on Ground.)

CERTIFICATE

THIS IS TO CERTIFY THAT THE ABOVE PLAT WAS PREPARED FROM FIELD NOTES OF ACTUAL SURVEYS MADE BY ME OR UNDER MY SUPERVISION AND THAT THE SAME ARE TRUE AND CORRECT TO THE BEST OF MY KNOWLEDGE AND BELIEF.

REGISTERED LAND SURVEYOR
REGISTRATION No. 6631032
STATE OF UTAH

01-18-18

SHEET 2 OF 2

NOTES:
Basis of bearings: All bearings are Grid Bearings of the Utah State Plane Coordinate System, Central Zone, North American Datum 1983 Based on GPS Observation of the Monuments Shown Hereon. All Measured Distances Shown are Ground Distances US Survey Feet.

TRANSWEST EXPRESS LLC

TRANSMISSION LINE EASEMENT ON
JOAN DIANE DOMINGUE, LARA JOYCE ZALLY,
EVA S. LITTLEFIELD, THE SCHMALENBERGER FAMILY TRUST,
STEPHEN C. FRASHEUR & PATTI DOMINGUE CREDEUR LANDS
SECTION 20, T3S, R6W, U.S.B.&M.
DUCHESNE COUNTY, UTAH

UINTAH ENGINEERING & LAND SURVEYING

UELS, LLC
Corporate Office * 85 South 200 East
Vernal, UT 84078 * (435) 789-1017

SURVEYED BY	M.P.	08-10-17	SCALE
DRAWN BY	C.I.	01-12-18	1" = 1000'
FILE:	6266-6-A2		

TRANSMISSION LINE EASEMENT

PARCEL I.D.: 00-0008-5823, 00-0008-5831
00-0008-5849, 00-0008-5856
00-0008-5864, 00-0008-5872

EXHIBIT "A"

ACCESS ROAD EASEMENT "A" DESCRIPTION

A STRIP OF LAND 30 FEET WIDE LYING 15 FEET ON EACH SIDE OF THE FOLLOWING DESCRIBED CENTERLINE, LOCATED IN SECTION 20, TOWNSHIP 3 SOUTH, RANGE 6 WEST, UINTAH SPECIAL BASE MERDIAN, DUCHESNE COUNTY, UTAH, BEING A PORTION OF THAT TRACT OF LAND DESCRIBED AS THE SOUTH ONE HALF OF SAID SECTION 20, IN DEED TO JOAN DIANE DOMINGUE, RECORDED IN BOOK A46, PAGE 499, LARA JOYCE ZALLY, RECORDED IN ENTRY No. 494990, EVA S. LITTLEFIELD, RECORDED IN BOOK A447, PAGE 309, THE SCHMALENBERGER FAMILY TRUST, RECORDED IN BOOK A660, PAGE 393, STEPHEN C. FRASHEUR, RECORDED IN BOOK A603, PAGE 86, PATTI DOMINGUE CREDEUR ETAL, RECORDED IN ENTRY No. 490927, OFFICIAL RECORDS, DUCHESNE COUNTY, UTAH, AND BEING MORE PARTICULARLY DESCRIBED AS FOLLOWS:

COMMENCING AT THE SOUTHEAST CORNER OF SAID SECTION 20 WHENCE THE SOUTHWEST CORNER OF SAID SECTION 20 BEARS S89°29'03"W 5273.46 FEET:

THENCE S89°29'03"W 868.77 FEET TO A POINT ALONG THE SOUTH LINE OF THE SOUTHEAST QUARTER OF THE SOUTHWEST QUARTER OF SAID SECTION 20, SAID POINT BEING THE **POINT OF BEGINNING;**

THENCE N63°34'36"W 123.86 FEET TO A POINT ALONG THE SOUTHERLY LINE OF THE TRANSMISSION LINE EASEMENT IN THE SOUTHEAST QUARTER OF THE SOUTHEAST QUARTER OF SAID SECTION 20, WHICH BEARS N87°14'10"W 980.79 FEET FROM THE SOUTHEAST CORNER OF SAID SECTION 20, SAID POINT BEING THE **POINT OF TERMINATION.**

THE SIDE LINES OF SAID DESCRIBED EASEMENT BEING SHORTENED OR ELONGATED TO MEET THE GRANTOR'S PROPERTY LINES AND AT THE EDGE OF THE TRANSMISSION LINE EASEMENT.

BASIS OF BEARINGS: ALL BEARINGS ARE GRID BEARINGS OF THE UTAH STATE PLANE COORDINATE SYSTEM, CENTRAL ZONE, NORTH AMERICAN DATUM 1983 BASED ON GPS OBSERVATION OF THE MONUMENTS SHOWN HEREON.

CONTAINS 0.085 ACRES MORE OR LESS.

POINT OF BEGINNING "A" BEARS S89°29'03"W 868.77 FEET FROM THE SOUTHEAST CORNER OF SECTION 20, T3S, R6W, U.S.B.&M.

POINT OF TERMINATION "A" BEARS N87°14'10"W 980.79 FEET FROM THE SOUTHEAST CORNER OF SECTION 20, T3S, R6W, U.S.B.&M.



TYPICAL EASEMENT DETAIL
NO SCALE

CERTIFICATE

THIS IS TO CERTIFY THAT THE ABOVE PLAT WAS PREPARED FROM FIELD NOTES OF ACTUAL SURVEYS MADE BY ME OR UNDER MY SUPERVISION AND THAT THE SAME ARE TRUE AND CORRECT TO THE BEST OF MY KNOWLEDGE AND BELIEF.

REGISTERED LAND SURVEYOR
REGISTRATION No. 6631032
STATE OF UTAH

01-18-18

REV.- 1: 01-18-18 C.I. (FIX TYPO IN DESCRIPTION)

SHEET 1 OF 5

TRANSWEST EXPRESS LLC

ACCESS ROAD EASEMENT ON
JOAN DIANE DOMINGUE, LARA JOYCE ZALLY,
EVA S. LITTLEFIELD, THE SCHMALENBERGER FAMILY TRUST,
STEPHEN C. FRASHEUR & PATTI DOMINGUE CREDEUR LANDS
SECTION 20, T3S, R6W, U.S.B.&M.
DUCHESNE COUNTY, UTAH

UELS, LLC
Corporate Office * 85 South 200 East
Vernal, UT 84078 * (435) 789-1017

SURVEYED BY	M.P.	08-10-17	SCALE
DRAWN BY	C.I.	01-12-18	N/A
FILE:	6266-7-A1		

ACCESS ROAD EASEMENT

PARCEL I.D.: 00-0008-5823, 00-0008-5831
00-0008-5849, 00-0008-5856
00-0008-5864, 00-0008-5872

EXHIBIT "A"

ACCESS ROAD EASEMENT "B" DESCRIPTION

A STRIP OF LAND 30 FEET WIDE LYING 15 FEET ON EACH SIDE OF THE FOLLOWING DESCRIBED CENTERLINE, LOCATED IN SECTION 20, TOWNSHIP 3 SOUTH, RANGE 6 WEST, UINTAH SPECIAL BASE MERDIAN, DUCHESNE COUNTY, UTAH, BEING A PORTION OF THAT TRACT OF LAND DESCRIBED AS THE SOUTH ONE HALF OF SAID SECTION 20, IN DEED TO JOAN DIANE DOMINGUE, RECORDED IN BOOK A46, PAGE 499, LARA JOYCE ZALLY, RECORDED IN ENTRY No. 494990, EVA S. LITTLEFIELD, RECORDED IN BOOK A447, PAGE 309, THE SCHMALENBERGER FAMILY TRUST, RECORDED IN BOOK A660, PAGE 393, STEPHEN C. FRASHEUR, RECORDED IN BOOK A603, PAGE 86, PATTI DOMINGUE CREDEUR ETAL, RECORDED IN ENTRY No. 490927, OFFICIAL RECORDS, DUCHESNE COUNTY, UTAH, AND BEING MORE PARTICULARLY DESCRIBED AS FOLLOWS:

COMMENCING AT THE SOUTHWEST CORNER OF SAID SECTION 20 WHENCE THE SOUTHEAST CORNER OF SAID SECTION 20 BEARS N89°29'03"E 5273.46 FEET:

THENCE N89°29'03"E 2593.34 FEET TO A POINT ALONG THE SOUTH LINE OF THE SOUTHEAST QUARTER OF THE SOUTHWEST QUARTER OF SAID SECTION 20, SAID POINT BEING THE **POINT OF BEGINNING;**

THENCE N19°30'20"W 148.14 FEET TO A POINT ALONG THE SOUTHERLY LINE OF THE TRANSMISSION LINE EASEMENT IN THE SOUTHEAST QUARTER OF THE SOUTHWEST QUARTER OF SAID SECTION 20, WHICH BEARS N86°20'02"E 2548.99 FEET FROM THE SOUTHWEST CORNER OF SAID SECTION 20, SAID POINT BEING THE **POINT OF TERMINATION.**

THE SIDE LINES OF SAID DESCRIBED EASEMENT BEING SHORTENED OR ELONGATED TO MEET THE GRANTOR'S PROPERTY LINES AND AT THE EDGE OF THE TRANSMISSION LINE EASEMENT.

BASIS OF BEARINGS: ALL BEARINGS ARE GRID BEARINGS OF THE UTAH STATE PLANE COORDINATE SYSTEM, CENTRAL ZONE, NORTH AMERICAN DATUM 1983 BASED ON GPS OBSERVATION OF THE MONUMENTS SHOWN HEREON.

CONTAINS 0.102 ACRES MORE OR LESS.

POINT OF BEGINNING "B" BEARS N89°29'03"E 2593.34 FEET FROM THE SOUTHWEST CORNER OF SECTION 20, T3S, R6W, U.S.B.&M.

POINT OF TERMINATION "B" BEARS N86°20'02"E 2548.99 FEET FROM THE SOUTHWEST CORNER OF SECTION 20, T3S, R6W, U.S.B.&M.

TYPICAL EASEMENT DETAIL
NO SCALE

CERTIFICATE

THIS IS TO CERTIFY THAT THE ABOVE PLAT WAS PREPARED FROM FIELD NOTES OF ACTUAL SURVEYS MADE BY ME OR UNDER MY SUPERVISION AND THAT THE SAME ARE TRUE AND CORRECT TO THE BEST OF MY KNOWLEDGE AND BELIEF.

REGISTERED LAND SURVEYOR
REGISTRATION No. 6631032
STATE OF UTAH

01-18-18

REV.- 1: 01-18-18 C.I. (FIX TYPO IN DESCRIPTION)

SHEET 2 OF 5

TRANSWEST EXPRESS LLC

ACCESS ROAD EASEMENT ON
JOAN DIANE DOMINGUE, LARA JOYCE ZALLY,
EVA S. LITTLEFIELD, THE SCHMALENBERGER FAMILY TRUST,
STEPHEN C. FRASHEUR & PATTI DOMINGUE CREDEUR LANDS
SECTION 20, T3S, R6W, U.S.B.&M.
DUCHESNE COUNTY, UTAH

UELS, LLC
Corporate Office * 85 South 200 East
Vernal, UT 84078 * (435) 789-1017

SURVEYED BY	M.P.	08-10-17	SCALE
DRAWN BY	C.I.	01-12-18	N/A
FILE:	6266-7-A2		

ACCESS ROAD EASEMENT

County Surveyor's File # 4155 1 of 2

DRAWING NUMBER

DRAWING NUMBER

DRAWING NUMBER

4155 - 2 of 2

DRAWING NUMBER

PARCEL I.D.: 00-0008-5823, 00-0008-5831
00-0008-5849, 00-0008-5856
00-0008-5864, 00-0008-5872

EXHIBIT "A"

ACCESS ROAD EASEMENT "C" DESCRIPTION

A STRIP OF LAND 30 FEET WIDE LYING 15 FEET ON EACH SIDE OF THE FOLLOWING DESCRIBED CENTERLINE, LOCATED IN SECTION 20, TOWNSHIP 3 SOUTH, RANGE 6 WEST, UINTAH SPECIAL BASE MERDIAN, DUCHESNE COUNTY, UTAH, BEING A PORTION OF THAT TRACT OF LAND DESCRIBED AS THE SOUTH ONE HALF OF SAID SECTION 20, IN DEED TO JOAN DIANE DOMINGUE, RECORDED IN BOOK A46, PAGE 499, LARA JOYCE ZALLY, RECORDED IN ENTRY No. 494990, EVA S. LITTLEFIELD, RECORDED IN BOOK A447, PAGE 309, THE SCHMALENBERGER FAMILY TRUST, RECORDED IN BOOK A660, PAGE 393, STEPHEN C. FRASHEUR, RECORDED IN BOOK A603, PAGE 86, PATTI DOMINGUE CREDEUR ETAL, RECORDED IN ENTRY No. 490927, OFFICIAL RECORDS, DUCHESNE COUNTY, UTAH, AND BEING MORE PARTICULARLY DESCRIBED AS FOLLOWS:

COMMENCING AT THE SOUTHWEST CORNER OF SAID SECTION 20 WHENCE THE SOUTHEAST CORNER OF SAID SECTION 20 BEARS N89°29'03"E 5273.46 FEET:

THENCE N89°29'03"E 1229.71 FEET TO A POINT ALONG THE SOUTH LINE OF THE SOUTHWEST QUARTER OF THE SOUTHWEST QUARTER OF SAID SECTION 20, SAID POINT BEING THE **POINT OF BEGINNING;**

THENCE N28°09'52"E 21.05 FEET;
THENCE N17°07'25"E 54.87 FEET;
THENCE N02°55'30"E 58.72 FEET;
THENCE N17°01'12"W 72.10 FEET;
THENCE N27°04'51"W 4.88 FEET TO A POINT ALONG THE SOUTHERLY LINE OF THE TRANSMISSION LINE EASEMENT IN THE SOUTHWEST QUARTER OF THE SOUTHWEST QUARTER OF SAID SECTION 20, WHICH BEARS N80°23'08"E 1255.28 FEET FROM THE SOUTHWEST CORNER OF SAID SECTION 20, SAID POINT BEING THE **POINT OF TERMINATION.**

THE SIDE LINES OF SAID DESCRIBED EASEMENT BEING SHORTENED OR ELONGATED TO MEET THE GRANTOR'S PROPERTY LINES.

BASIS OF BEARINGS: ALL BEARINGS ARE GRID BEARINGS OF THE UTAH STATE PLANE COORDINATE SYSTEM, CENTRAL ZONE, NORTH AMERICAN DATUM 1983 BASED ON GPS OBSERVATION OF THE MONUMENTS SHOWN HEREON.

CONTAINS 0.146 ACRES MORE OR LESS.



TYPICAL EASEMENT DETAIL
NO SCALE

POINT OF BEGINNING "C" BEARS N89°29'03"E 1229.71 FEET FROM THE SOUTHWEST CORNER OF SECTION 20, T3S, R6W, U.S.B.&M.

CERTIFICATE

THIS IS TO CERTIFY THAT THE ABOVE PLAT WAS PREPARED FROM FIELD NOTES OF ACTUAL SURVEYS MADE BY ME OR UNDER MY SUPERVISION AND THAT THE SAME ARE TRUE AND CORRECT TO THE BEST OF MY KNOWLEDGE AND BELIEF.

Brandon J. Bodhaine
REGISTERED LAND SURVEYOR
REGISTRATION NO. 6631032
STATE OF UTAH

SEAL LAND SURVEYOR BRANDON J. BODHAINE STATE OF UTAH 6631032 01-12-18

REV.- 1:	01-18-18 C.I.	(FIX TYPO IN DESCRIPTION)

SHEET 3 OF 5

UINTAH ENGINEERING & LAND SURVEYING

UELS, LLC
Corporate Office * 85 South 200 East
Vernal, UT 84078 * (435) 789-1017

TRANSWEST EXPRESS LLC

ACCESS ROAD EASEMENT ON
JOAN DIANE DOMINGUE, LARA JOYCE ZALLY,
EVA S. LITTLEFIELD, THE SCHMALENBERGER FAMILY TRUST,
STEPHEN C. FRASHEUR & PATTI DOMINGUE CREDEUR LANDS
SECTION 20, T3S, R6W, U.S.B.&M.
DUCHESNE COUNTY, UTAH

SURVEYED BY	M.P.	08-10-17	SCALE
DRAWN BY	C.I.	01-12-18	N/A
FILE:	6 2 6 6 7-A3		

ACCESS ROAD EASEMENT

PARCEL I.D.: 00-0008-5823, 00-0008-5831
00-0008-5849, 00-0008-5856
00-0008-5864, 00-0008-5872

EXHIBIT "A"

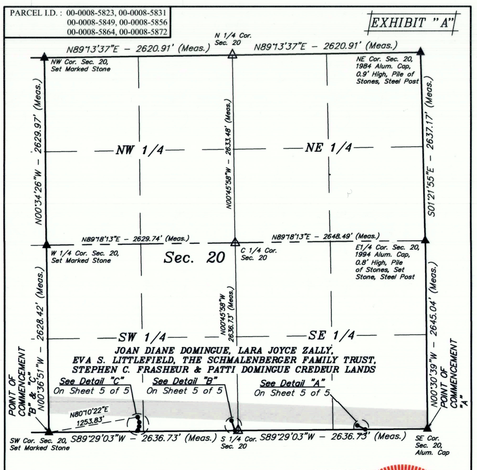

CERTIFICATE

THIS IS TO CERTIFY THAT THE ABOVE PLAT WAS PREPARED FROM FIELD NOTES OF ACTUAL SURVEYS MADE BY ME OR UNDER MY SUPERVISION AND THAT THE SAME ARE TRUE AND CORRECT TO THE BEST OF MY KNOWLEDGE AND BELIEF.

Brandon J. Bodhaine
REGISTERED LAND SURVEYOR
REGISTRATION NO. 6631032
STATE OF UTAH

SEAL LAND SURVEYOR BRANDON J. BODHAINE STATE OF UTAH 6631032 01-12-18

100' 50' 0' 100'

▲ = SECTION CORNERS LOCATED.
△ = POSITION CALCULATED USING B.L.M. STANDARDS (Not Set on Ground.)

SHEET 4 OF 5

NOTES:
Basis of Bearings: All bearings are Grid Bearings of the Utah State Plane Coordinate System, Central Zone, North American Datum 1983 Based on GPS Observation of the Monuments Shown Hereon. All Measured Distances Shown are Ground Distances US Survey Feet.

N

UINTAH ENGINEERING & LAND SURVEYING

UELS, LLC
Corporate Office * 85 South 200 East
Vernal, UT 84078 * (435) 789-1017

TRANSWEST EXPRESS LLC

ACCESS ROAD EASEMENT ON
JOAN DIANE DOMINGUE, LARA JOYCE ZALLY,
EVA S. LITTLEFIELD, THE SCHMALENBERGER FAMILY TRUST,
STEPHEN C. FRASHEUR & PATTI DOMINGUE CREDEUR LANDS
SECTION 20, T3S, R6W, U.S.B.&M.
DUCHESNE COUNTY, UTAH

SURVEYED BY	M.P.	08-10-17	SCALE
DRAWN BY	C.I.	01-12-18	1" = 1000'
FILE:	6 2 6 6 7-A4		

ACCESS ROAD EASEMENT

PARCEL I.D.: 00-0008-5823, 00-0008-5831
00-0008-5849, 00-0008-5856
00-0008-5864, 00-0008-5872

EXHIBIT "A"

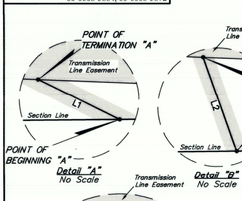

Detail "A"
No Scale

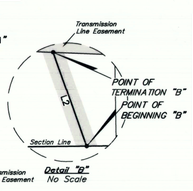

Detail "B"
No Scale

LINE TABLE		
LINE	DIRECTION	LENGTH
L1	N63°34'36"W	123.86'
L2	N19°30'20"W	148.14'
L3	N28°09'52"E	21.05'
L4	N17°07'25"E	54.87'
L5	N02°55'30"E	58.72'
L6	N17°01'12"W	72.10'
L7	N27°04'51"W	4.88'

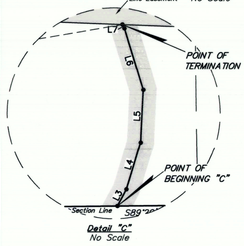

Detail "C"
No Scale

ACREAGE / LENGTH TABLE			
	FEET	ACRES	RODS
ACCESS ROAD "A"	123.86	0.085	7.51
ACCESS ROAD "B"	148.14	0.102	8.98
ACCESS ROAD "C"	211.62	0.146	12.83
TOTAL	483.62	0.333	29.32

CERTIFICATE

THIS IS TO CERTIFY THAT THE ABOVE PLAT WAS PREPARED FROM FIELD NOTES OF ACTUAL SURVEYS MADE BY ME OR UNDER MY SUPERVISION AND THAT THE SAME ARE TRUE AND CORRECT TO THE BEST OF MY KNOWLEDGE AND BELIEF.

Brandon J. Bodhaine
REGISTERED LAND SURVEYOR
REGISTRATION NO. 6631032
STATE OF UTAH

SEAL LAND SURVEYOR BRANDON J. BODHAINE STATE OF UTAH 6631032 01-12-18

SHEET 5 OF 5

UINTAH ENGINEERING & LAND SURVEYING

UELS, LLC
Corporate Office * 85 South 200 East
Vernal, UT 84078 * (435) 789-1017

TRANSWEST EXPRESS LLC

ACCESS ROAD EASEMENT ON
JOAN DIANE DOMINGUE, LARA JOYCE ZALLY,
EVA S. LITTLEFIELD, THE SCHMALENBERGER FAMILY TRUST,
STEPHEN C. FRASHEUR & PATTI DOMINGUE CREDEUR LANDS
SECTION 20, T3S, R6W, U.S.B.&M.
DUCHESNE COUNTY, UTAH

SURVEYED BY	M.P.	08-10-17	SCALE
DRAWN BY	C.I.	01-12-18	N/A
FILE:	6 2 6 6 7-A5		

ACCESS ROAD EASEMENT

County Surveyor's File # 4155 - 2 of 2