DRAWING NUMBER

DRAWING NUMBER

DRAWING NUMBER
4099 1 of 2

DRAWING NUMBER

PARCEL I.D. : 00-0034-4317

*EXHIBIT "A"*

## TRANSMISSION LINE EASEMENT DESCRIPTION

A STRIP OF LAND 250 FEET WIDE LYING 125 FEET ON EACH SIDE OF THE FOLLOWING DESCRIBED REFERENCE LINE, LOCATED IN SECTION 24, TOWNSHIP 3 SOUTH, RANGE 6 WEST, UINTAH SPECIAL BASE AND MERIDIAN, DUCHESNE COUNTY, UTAH, BEING A PORTION OF THAT TRACT OF LAND DESCRIBED AS THE NORTHWEST QUARTER OF THE SOUTHEAST QUARTER OF SAID SECTION 24, IN DEED TO KINDER MORGAN ALTAMONT LLC, RECORDED IN BOOK A702, PAGE 627, OFFICIAL RECORDS, DUCHESNE COUNTY, UTAH, AND BEING MORE PARTICULARLY DESCRIBED AS FOLLOWS:

**COMMENCING** AT THE EAST QUARTER CORNER OF SAID SECTION 24 WHENCE THE SOUTHEAST CORNER OF SAID SECTION 24 BEARS S00°43'23"E 2678.59 FEET:

THENCE S72°33'37"W 1,380.59 FEET TO A POINT ON THE EAST LINE OF THE NORTHWEST QUARTER OF THE SOUTHEAST QUARTER OF SAID SECTION 24, SAID POINT BEING THE **POINT OF BEGINNING;**

THENCE S87°02'38"W 1,323.71 FEET TO A POINT ON THE WEST LINE OF THE NORTHWEST QUARTER OF THE SOUTHEAST QUARTER OF SAID SECTION 24, WHICH BEARS S81°45'34"E 2698.06 FEET FROM THE WEST QUARTER CORNER OF SAID SECTION 24, SAID POINT BEING THE **POINT OF TERMINATION.**

THE SIDE LINES OF SAID DESCRIBED EASEMENT BEING SHORTENED OR ELONGATED TO MEET THE GRANTOR'S PROPERTY LINES.

BASIS OF BEARINGS: ALL BEARINGS ARE GRID BEARINGS OF THE UTAH STATE PLANE COORDINATE SYSTEM, CENTRAL ZONE, NORTH AMERICAN DATUM 1983 BASED ON GPS OBSERVATION OF THE MONUMENTS SHOWN HEREON.

CONTAINS 7.597 ACRES MORE OR LESS.

***TYPICAL EASEMENT DETAIL***
NO SCALE

CERTIFICATE
THIS IS TO CERTIFY THAT THE ABOVE PLAT WAS PREPARED FROM GOOD NOTES OF ACTUAL SURVEYS MADE BY ME OR UNDER MY SUPERVISION AND THAT THE SAME ARE TRUE AND CORRECT TO THE BEST OF MY KNOWLEDGE AND BELIEF

REGISTERED LAND SURVEYOR
REGISTRATION NO. 6631032
STATE OF UTAH

SHEET 1 OF 3

**TRANSWEST EXPRESS LLC**

**TRANSMISSION LINE EASEMENT ON KINDER MORGAN ALTAMONT LLC LANDS SECTION 24, T3S, R6W, U.S.B.&M. DUCHESNE COUNTY, UTAH**

UINTAH ENGINEERING & LAND SURVEYING

UELS, LLC
Corporate Office * 85 South 200 East
Vernal, UT 84078 * (435) 789-1017

| SURVEYED BY | G.M. | 10-17-17 | SCALE |
|---|---|---|---|
| DRAWN BY | C.L. | 12-12-17 | N/A |
| FILE: | 6 2 4 8 8-A1 | | |

**TRANSMISSION LINE EASEMENT**

PARCEL I.D. : 00-0034-4317

*EXHIBIT "A"*

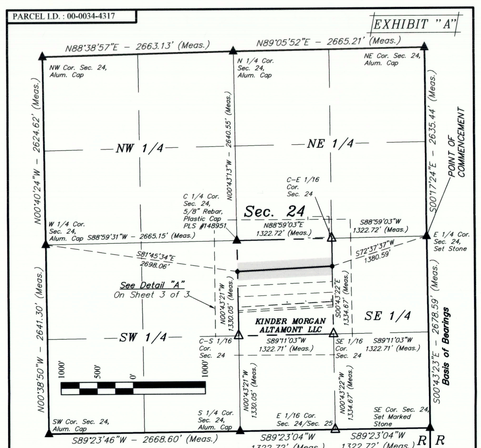


THIS DRAWING SHOULD BE USED ONLY AS A REPRESENTATION OF THE LOCATION OF THE EASEMENT BEING CONVEYED. THE EXACT LOCATION OF ALL STRUCTURES, LINES AND APPURTENANCES IS SUBJECT TO CHANGE WITHIN THE BOUNDARIES OF THE DESCRIBED EASEMENT AREA.

▲ = SECTION CORNERS LOCATED.
△ = POSITION CALCULATED USING B.L.M. STANDARDS (Not Set on Ground.)

CERTIFICATE
THIS IS TO CERTIFY THAT THE ABOVE PLAT WAS PREPARED FROM GOOD NOTES OF ACTUAL SURVEYS MADE BY ME OR UNDER MY SUPERVISION AND THAT THE SAME ARE TRUE AND CORRECT TO THE BEST OF MY KNOWLEDGE AND BELIEF

REGISTERED LAND SURVEYOR
REGISTRATION NO. 6631032
STATE OF UTAH

**ACREAGE / LENGTH TABLE**

| PROPERTY OWNER | FEET | ACRES | RODS |
|---|---|---|---|
| KINDER MORGAN ALTAMONT LLC | 1323.71 | 7.597 | 80.22 |

SHEET 2 OF 3

NOTES:
Basis of Bearings: All bearings are Grid Bearings of the Utah State Plane Coordinate System, Central Zone, North American Datum 1983 Based on GPS Observation of the Monuments Shown Hereon. All Measured Distances Shown are Ground Distances US Survey Feet.

**TRANSWEST EXPRESS LLC**

**TRANSMISSION LINE EASEMENT ON KINDER MORGAN ALTAMONT LLC LANDS SECTION 24, T3S, R6W, U.S.B.&M. DUCHESNE COUNTY, UTAH**

UINTAH ENGINEERING & LAND SURVEYING

UELS, LLC
Corporate Office * 85 South 200 East
Vernal, UT 84078 * (435) 789-1017

| SURVEYED BY | G.M. | 10-17-17 | SCALE |
|---|---|---|---|
| DRAWN BY | C.L. | 12-12-17 | 1" = 1000' |
| FILE: | 6 2 4 8 8-A2 | | |

**TRANSMISSION LINE EASEMENT**

PARCEL I.D. : 00-0034-4317

*EXHIBIT "A"*

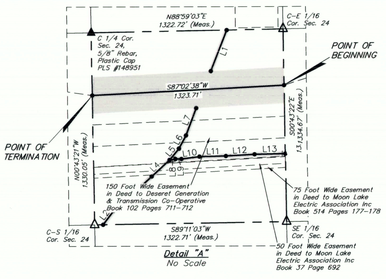


*Detail "A"*
No Scale

CERTIFICATE
THIS IS TO CERTIFY THAT THE ABOVE PLAT WAS PREPARED FROM GOOD NOTES OF ACTUAL SURVEYS MADE BY ME OR UNDER MY SUPERVISION AND THAT THE SAME ARE TRUE AND CORRECT TO THE BEST OF MY KNOWLEDGE AND BELIEF

REGISTERED LAND SURVEYOR
REGISTRATION NO. 6631032
STATE OF UTAH

SHEET 3 OF 3

**TRANSWEST EXPRESS LLC**

**TRANSMISSION LINE EASEMENT ON KINDER MORGAN ALTAMONT LLC LANDS SECTION 24, T3S, R6W, U.S.B.&M. DUCHESNE COUNTY, UTAH**

UINTAH ENGINEERING & LAND SURVEYING

UELS, LLC
Corporate Office * 85 South 200 East
Vernal, UT 84078 * (435) 789-1017

| SURVEYED BY | G.M. | 10-17-17 | SCALE |
|---|---|---|---|
| DRAWN BY | C.L. | 12-12-17 | 1" = 1000' |
| FILE: | 6 2 4 8 8-A3 | | |

**TRANSMISSION LINE EASEMENT**

PARCEL I.D. : 00-0034-4317

*EXHIBIT "A"*

## ACCESS ROAD EASEMENT "A" DESCRIPTION

A STRIP OF LAND 30 FEET WIDE LYING 15 FEET ON EACH SIDE OF THE FOLLOWING DESCRIBED CENTERLINE, LOCATED IN SECTION 24, TOWNSHIP 3 SOUTH, RANGE 6 WEST, UINTAH SPECIAL BASE AND MERIDIAN, DUCHESNE COUNTY, UTAH, BEING A PORTION OF THAT TRACT OF LAND DESCRIBED AS THE NORTHWEST QUARTER OF THE SOUTHEAST QUARTER OF SAID SECTION 24, IN DEED TO KINDER MORGAN ALTAMONT LLC, RECORDED IN BOOK A702, PAGE 627, OFFICIAL RECORDS, DUCHESNE COUNTY, UTAH, AND BEING MORE PARTICULARLY DESCRIBED AS FOLLOWS:

**COMMENCING** AT THE EAST QUARTER CORNER OF SAID SECTION 24 WHENCE THE SOUTHEAST CORNER OF SAID SECTION 24 BEARS S00°43'23"E 2678.59 FEET:

THENCE S88°59'03"W 1711.41 FEET TO A POINT ALONG THE NORTH LINE OF THE NORTHWEST QUARTER OF THE SOUTHEAST QUARTER OF SAID SECTION 24, TO THE **POINT OF BEGINNING;**

THENCE ALONG THE CENTERLINE OF AN EXISTING ROAD THE FOLLOWING COURSES: S21°13'50"W 303.30 FEET;

TO A POINT ALONG THE NORTHERLY LINE OF THE TRANSMISSION LINE EASEMENT IN THE NORTHWEST QUARTER OF THE SOUTHEAST QUARTER OF SAID SECTION 24, WHICH BEARS S80°14'42"W 1847.69 FEET FROM THE EAST QUARTER CORNER OF SAID SECTION 24, TO THE **POINT OF TERMINATION.**

THE SIDE LINES OF SAID DESCRIBED EASEMENT BEING SHORTENED OR ELONGATED TO MEET THE GRANTOR'S PROPERTY LINES AND AT THE EDGE OF THE TRANSMISSION LINE EASEMENT.

BASIS OF BEARINGS: ALL BEARINGS ARE GRID BEARINGS OF THE UTAH STATE PLANE COORDINATE SYSTEM, CENTRAL ZONE, NORTH AMERICAN DATUM 1983 BASED ON GPS OBSERVATION OF THE MONUMENTS SHOWN HEREON.

CONTAINS 0.209 ACRES MORE OR LESS.

***TYPICAL EASEMENT DETAIL***
NO SCALE

POINT OF BEGINNING "A" BEARS S88°59'03"W 1711.41 FEET FROM THE EAST 1/4 CORNER OF SECTION 24, T3S, R6W, U.S.B.&M.

POINT OF TERMINATION "A" BEARS S80°14'42"W 1847.69 FEET FROM THE EAST 1/4 CORNER OF SECTION 24, T3S, R6W, U.S.B.&M.

| LINE TABLE | | |
|---|---|---|
| LINE | DIRECTION | LENGTH |
| L1 | S21°13'50"W | 303.30' |

CERTIFICATE
THIS IS TO CERTIFY THAT THE ABOVE PLAT WAS PREPARED FROM GOOD NOTES OF ACTUAL SURVEYS MADE BY ME OR UNDER MY SUPERVISION AND THAT THE SAME ARE TRUE AND CORRECT TO THE BEST OF MY KNOWLEDGE AND BELIEF

REGISTERED LAND SURVEYOR
REGISTRATION NO. 6631032
STATE OF UTAH

REV.- 1: 02-27-18 C.L. (ROAD REDUCTION)

SHEET 1 OF 5

**TRANSWEST EXPRESS LLC**

**ACCESS ROAD EASEMENT ON KINDER MORGAN ALTAMONT LLC LANDS SECTION 24, T3S, R6W, U.S.B.&M. DUCHESNE COUNTY, UTAH**

UINTAH ENGINEERING & LAND SURVEYING

UELS, LLC
Corporate Office * 85 South 200 East
Vernal, UT 84078 * (435) 789-1017

| SURVEYED BY | G.M. | 10-17-17 | SCALE |
|---|---|---|---|
| DRAWN BY | C.L. | 12-12-17 | N/A |
| FILE: | 6 2 4 8 9-A1 | | |

**ACCESS ROAD EASEMENT**

County Surveyor's File # 4099 pg 1 of 2

DRAWING NUMBER

DRAWING NUMBER

DRAWING NUMBER 4099 2of2

DRAWING NUMBER

PARCEL I.D. : 00-0034-4317

EXHIBIT "A"

## ACCESS ROAD EASEMENT "B" DESCRIPTION

A STRIP OF LAND 30 FEET WIDE LYING 15 FEET ON EACH SIDE OF THE FOLLOWING DESCRIBED CENTERLINE, LOCATED IN SECTION 24, TOWNSHIP 3 SOUTH, RANGE 6 WEST, UINTAH SPECIAL BASE AND MERIDIAN, DUCHESNE COUNTY, UTAH, BEING A PORTION OF THAT TRACT OF LAND DESCRIBED AS THE NORTHWEST QUARTER OF THE SOUTHEAST QUARTER OF SAID SECTION 24, IN DEED TO KINDER MORGAN ALTAMONT LLC, RECORDED IN BOOK A702, PAGE 627, OFFICIAL RECORDS, DUCHESNE COUNTY, UTAH, AND BEING MORE PARTICULARLY DESCRIBED AS FOLLOWS:

**COMMENCING** AT THE SOUTH QUARTER CORNER OF SAID SECTION 24 WHENCE THE SOUTHEAST CORNER OF SAID SECTION 24 BEARS N89°23'04"E 2645.44 FEET:

THENCE N01°49'06"E 1331.46 FEET TO A POINT ALONG THE SOUTH LINE OF THE NORTHWEST QUARTER OF THE SOUTHEAST QUARTER OF SAID SECTION 24, TO THE **POINT OF BEGINNING;**

THENCE ALONG THE CENTERLINE OF AN EXISTING ROAD THE FOLLOWING COURSES: N37°05'47"E 122.59 FEET;

THENCE N48°24'48"E 208.42 FEET;
THENCE N47°21'16"E 312.08 FEET;
THENCE N39°51'12"E 103.09 FEET;
THENCE N28°17'08"E 103.11 FEET;
THENCE N20°30'35"E 202.68 FEET TO A POINT ALONG THE SOUTHERLY LINE OF THE TRANSMISSION LINE EASEMENT IN THE NORTHWEST QUARTER OF THE SOUTHEAST QUARTER OF SAID SECTION 24, WHICH BEARS S73°31'52"W 2006.22 FEET FROM THE EAST QUARTER CORNER OF SAID SECTION 24, TO THE **POINT OF TERMINATION.**

THE SIDE LINES OF SAID DESCRIBED EASEMENT BEING SHORTENED OR ELONGATED TO MEET THE GRANTOR'S PROPERTY LINES AND AT THE EDGE OF THE TRANSMISSION LINE EASEMENT.

BASIS OF BEARINGS: ALL BEARINGS ARE GRID BEARINGS OF THE UTAH STATE PLANE COORDINATE SYSTEM, CENTRAL ZONE, NORTH AMERICAN DATUM 1983 BASED ON GPS OBSERVATION OF THE MONUMENTS SHOWN HEREON.

CONTAINS 0.724 ACRES MORE OR LESS.

POINT OF BEGINNING "B" BEARS N01°49'06"E 1331.46 FEET FROM THE SOUTH 1/4 CORNER OF SECTION 24, T3S, R6W, U.S.B.&M.

POINT OF TERMINATION "B" BEARS S73°31'52"W 2006.22 FEET FROM THE EAST 1/4 CORNER OF SECTION 24, T3S, R6W, U.S.B.&M.

*TYPICAL EASEMENT DETAIL*
NO SCALE

| LINE TABLE | | |
|---|---|---|
| LINE | DIRECTION | LENGTH |
| L2 | N37°05'47"E | 122.59' |
| L3 | N48°24'48"E | 208.42' |
| L4 | N47°21'16"E | 312.08' |
| L5 | N39°51'12"E | 103.09' |
| L6 | N28°17'08"E | 103.11' |
| L7 | N20°30'35"E | 202.68' |

CERTIFICATE

THIS IS TO CERTIFY THAT THE ABOVE PLAT WAS PREPARED FROM FIELD NOTES OF ACTUAL SURVEYS MADE BY ME OR UNDER MY SUPERVISION AND THAT THE SAME ARE TRUE AND CORRECT TO THE BEST OF MY KNOWLEDGE AND BELIEF.

REGISTERED LAND SURVEYOR,
REGISTRATION NO. 6631032,
STATE OF UTAH

REV.-1: 02-27-18 C.L. (ROAD REDUCTION)

SHEET 2 OF 5

**TRANSWEST EXPRESS LLC**

**ACCESS ROAD EASEMENT ON KINDER MORGAN ALTAMONT LLC LANDS SECTION 24, T3S, R6W, U.S.B.&M. DUCHESNE COUNTY, UTAH**

UINTAH ENGINEERING & LAND SURVEYING
UELS, LLC
Corporate Office * 85 South 200 East
Vernal, UT 84078 * (435) 789-1017

| SURVEYED BY | G.M. | 10-17-17 | SCALE |
|---|---|---|---|
| DRAWN BY | C.L. | 12-12-17 | N/A |
| FILE: 6 2 4 8 9-A2 | | | |

**ACCESS ROAD EASEMENT**

PARCEL I.D. : 00-0034-4317

EXHIBIT "A"

## ACCESS ROAD EASEMENT "C" DESCRIPTION

A STRIP OF LAND 30 FEET WIDE LYING 15 FEET ON EACH SIDE OF THE FOLLOWING DESCRIBED CENTERLINE, LOCATED IN SECTION 24, TOWNSHIP 3 SOUTH, RANGE 6 WEST, UINTAH SPECIAL BASE AND MERIDIAN, DUCHESNE COUNTY, UTAH, BEING A PORTION OF THAT TRACT OF LAND DESCRIBED AS THE NORTHWEST QUARTER OF THE SOUTHEAST QUARTER OF SAID SECTION 24, IN DEED TO KINDER MORGAN ALTAMONT LLC, RECORDED IN BOOK A702, PAGE 627, OFFICIAL RECORDS, DUCHESNE COUNTY, UTAH, AND BEING MORE PARTICULARLY DESCRIBED AS FOLLOWS:

**COMMENCING** AT THE EAST QUARTER CORNER OF SAID SECTION 24 WHENCE THE SOUTHEAST CORNER OF SAID SECTION 24 BEARS S00°43'23"E 2678.59 FEET:

THENCE S66°14'50"W 2305.12 FEET TO A POINT ALONG THE CENTERLINE OF ACCESS ROAD EASEMENT "B" IN THE NORTHWEST QUARTER OF THE SOUTHEAST QUARTER OF SAID SECTION 24, SAID POINT BEING THE **POINT OF BEGINNING;**

THENCE ALONG THE CENTERLINE OF AN EXISTING ROAD THE FOLLOWING COURSES: N80°05'45"E 40.82 FEET;

THENCE S89°52'28"E 41.55 FEET;
THENCE N82°28'20"E 125.54 FEET;
THENCE N88°49'15"E 182.52 FEET;
THENCE N86°46'11"E 197.82 FEET;
THENCE N89°01'41"E 212.05 FEET TO A POINT ALONG THE EAST LINE OF THE NORTHWEST QUARTER OF THE SOUTHEAST QUARTER OF SAID SECTION 24, WHICH BEARS S55°56'35"W 1583.17 FEET FROM THE EAST QUARTER CORNER OF SAID SECTION 24, SAID POINT BEING THE **POINT OF TERMINATION.**

THE SIDE LINES OF SAID DESCRIBED EASEMENT BEING SHORTENED OR ELONGATED TO MEET THE CENTERLINE OF ACCESS ROAD EASEMENT "B" AND THE GRANTOR'S PROPERTY LINES.

BASIS OF BEARINGS: ALL BEARINGS ARE GRID BEARINGS OF THE UTAH STATE PLANE COORDINATE SYSTEM, CENTRAL ZONE, NORTH AMERICAN DATUM 1983 BASED ON GPS OBSERVATION OF THE MONUMENTS SHOWN HEREON.

CONTAINS 0.552 ACRES MORE OR LESS.

POINT OF BEGINNING "C" BEARS S66°14'50"W 2305.12 FEET FROM THE EAST 1/4 CORNER OF SECTION 24, T3S, R6W, U.S.B.&M.

POINT OF TERMINATION "C" BEARS S55°56'35"W 1583.17 FEET FROM THE EAST 1/4 CORNER OF SECTION 24, T3S, R6W, U.S.B.&M.

*TYPICAL EASEMENT DETAIL*
NO SCALE

| LINE TABLE | | |
|---|---|---|
| LINE | DIRECTION | LENGTH |
| L8 | N80°05'45"E | 40.82' |
| L9 | S89°52'28"E | 41.55' |
| L10 | N82°28'20"E | 125.54' |
| L11 | N88°49'15"E | 182.52' |
| L12 | N86°46'11"E | 197.82' |
| L13 | N89°01'41"E | 212.05' |

CERTIFICATE

THIS IS TO CERTIFY THAT THE ABOVE PLAT WAS PREPARED FROM FIELD NOTES OF ACTUAL SURVEYS MADE BY ME OR UNDER MY SUPERVISION AND THAT THE SAME ARE TRUE AND CORRECT TO THE BEST OF MY KNOWLEDGE AND BELIEF.

REGISTERED LAND SURVEYOR,
REGISTRATION NO. 6631032,
STATE OF UTAH

REV.-1: 02-27-18 C.L. (ROAD REDUCTION)

SHEET 3 OF 5

**TRANSWEST EXPRESS LLC**

**ACCESS ROAD EASEMENT ON KINDER MORGAN ALTAMONT LLC LANDS SECTION 24, T3S, R6W, U.S.B.&M. DUCHESNE COUNTY, UTAH**

UINTAH ENGINEERING & LAND SURVEYING
UELS, LLC
Corporate Office * 85 South 200 East
Vernal, UT 84078 * (435) 789-1017

| SURVEYED BY | G.M. | 10-17-17 | SCALE |
|---|---|---|---|
| DRAWN BY | C.L. | 12-12-17 | N/A |
| FILE: 6 2 4 8 9-A3 | | | |

**ACCESS ROAD EASEMENT**

PARCEL I.D. : 00-0034-4317

EXHIBIT "A"

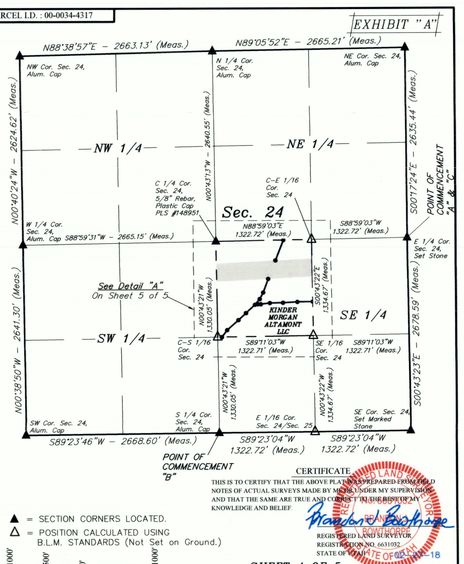


CERTIFICATE

THIS IS TO CERTIFY THAT THE ABOVE PLAT WAS PREPARED FROM FIELD NOTES OF ACTUAL SURVEYS MADE BY ME OR UNDER MY SUPERVISION AND THAT THE SAME ARE TRUE AND CORRECT TO THE BEST OF MY KNOWLEDGE AND BELIEF.

REGISTERED LAND SURVEYOR,
REGISTRATION NO. 6631032,
STATE OF UTAH

▲ = SECTION CORNERS LOCATED.
△ = POSITION CALCULATED USING B.L.M. STANDARDS (Not Set on Ground.)

1000' 500' 0' 1000'

SHEET 4 OF 5

REV.-1: 02-27-18 C.L. (ROAD REDUCTION)

NOTES:
Basis of Bearings: All bearings are Grid Bearings of the Utah State Plane Coordinate System, Central Zone, North American Datum 1983 Based on GPS Observation of the Monuments Shown Hereon. All Measured Distances Shown are Ground Distances US Survey Feet.

N

**TRANSWEST EXPRESS LLC**

**ACCESS ROAD EASEMENT ON KINDER MORGAN ALTAMONT LLC LANDS SECTION 24, T3S, R6W, U.S.B.&M. DUCHESNE COUNTY, UTAH**

UINTAH ENGINEERING & LAND SURVEYING
UELS, LLC
Corporate Office * 85 South 200 East
Vernal, UT 84078 * (435) 789-1017

| SURVEYED BY | G.M. | 10-17-17 | SCALE |
|---|---|---|---|
| DRAWN BY | C.L. | 12-12-17 | 1" = 1000' |
| FILE: 6 2 4 8 9-A4 | | | |

**ACCESS ROAD EASEMENT**

PARCEL I.D. : 00-0034-4317

EXHIBIT "A"

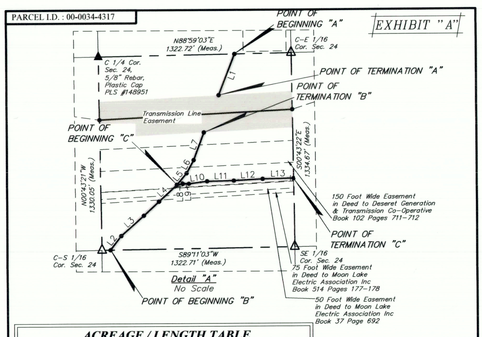


| ACREAGE / LENGTH TABLE | | | | |
|---|---|---|---|---|
| | PROPERTY OWNER | FEET | ACRES | RODS |
| ACCESS ROAD "A" | KINDER MORGAN ALTAMONT LLC | 303.30 | 0.209 | 18.38 |
| ACCESS ROAD "B" | KINDER MORGAN ALTAMONT LLC | 1051.96 | 0.724 | 63.76 |
| ACCESS ROAD "C" | KINDER MORGAN ALTAMONT LLC | 800.31 | 0.552 | 48.50 |
| TOTAL | | 2155.57 | 1.485 | 130.64 |

CERTIFICATE

THIS IS TO CERTIFY THAT THE ABOVE PLAT WAS PREPARED FROM FIELD NOTES OF ACTUAL SURVEYS MADE BY ME OR UNDER MY SUPERVISION AND THAT THE SAME ARE TRUE AND CORRECT TO THE BEST OF MY KNOWLEDGE AND BELIEF.

REGISTERED LAND SURVEYOR,
REGISTRATION NO. 6631032,
STATE OF UTAH

▲ = SECTION CORNERS LOCATED.
△ = POSITION CALCULATED USING B.L.M. STANDARDS (Not Set on Ground.)

REV.-1: 02-27-18 C.L. (ROAD REDUCTION)

SHEET 5 OF 5

NOTES:
Basis of Bearings: All bearings are Grid Bearings of the Utah State Plane Coordinate System, Central Zone, North American Datum 1983 Based on GPS Observation of the Monuments Shown Hereon. All Measured Distances Shown are Ground Distances US Survey Feet.

**TRANSWEST EXPRESS LLC**

**ACCESS ROAD EASEMENT ON KINDER MORGAN ALTAMONT LLC LANDS SECTION 24, T3S, R6W, U.S.B.&M. DUCHESNE COUNTY, UTAH**

UINTAH ENGINEERING & LAND SURVEYING
UELS, LLC
Corporate Office * 85 South 200 East
Vernal, UT 84078 * (435) 789-1017

| SURVEYED BY | G.M. | 10-17-17 | SCALE |
|---|---|---|---|
| DRAWN BY | C.L. | 12-12-17 | N/A |
| FILE: 6 2 4 8 9-A5 | | | |

**ACCESS ROAD EASEMENT**

County Surveyor's File # 4099 pg 8 of 2