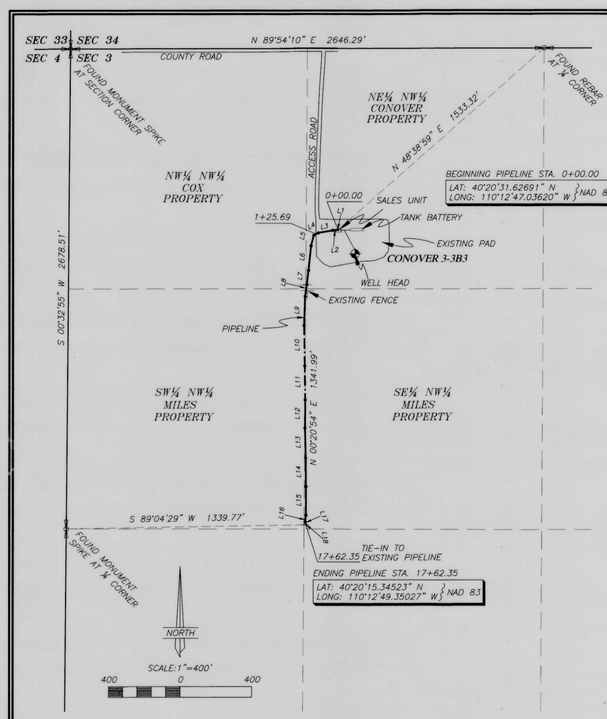

PIPELINE AS-BUILT SURVEY FOR

KINDER MORGAN ALTAMONT, LLC.

CONOVER 3-3B3

SECTION 3, T2S, R3W, U.S.B.&M.

DUCHESNE COUNTY, UTAH

LINE	BEARING	DISTANCE
L1	S 87°05'09" W	3.88'
L2	S 82°45'01" W	25.55'
L3	S 79°55'46" W	82.40'
L4	S 61°38'43" W	28.60'
L5	S 14°25'47" W	60.39'
L6	S 05°51'39" W	137.78'
L7	S 06°47'01" W	80.76'
L8	S 07°48'53" W	66.49'
L9	S 02°18'43" W	162.76'
L10	S 01°01'45" E	225.51'
L11	S 00°52'37" E	188.60'
L12	S 00°29'35" W	157.36'
L13	S 01°18'33" E	166.50'
L14	S 00°40'48" E	160.58'
L15	S 00°12'30" E	160.41'
L16	S 06°54'27" W	38.69'
L17	S 19°37'52" E	11.87'
L18	S 06°23'50" E	4.22'

THIS SURVEY WAS PERFORMED USING GLOBAL POSITIONING SYSTEM PROCEDURES AND EQUIPMENT

THE BASIS OF BEARINGS IS GEODETIC NORTH DERIVED FROM G.P.S. OBSERVATIONS AT A SECTION CORNER LOCATED AT LAT. 40°21'33.56862"N AND LONG. 110°16'31.53266"W USING THE UTAH STATE G.P.S. VIRTUAL REFERENCE STATION CONTROL NETWORK MAINTAINED AND OPERATED BY THE AUTOMATED GEOGRAPHIC REFERENCE CENTER

SURVEYOR'S CERTIFICATE

This is to certify that this plat was prepared from the field notes and electronic data collector files of an actual survey made by me, or under my personal supervision, of the pipeline shown hereon, and that this plat accurately represents said survey to the best of my knowledge.

PROFESSIONAL LAND SURVEYOR No. 148951 JERRY D. ALLRED 15 JAN '14 STATE OF UTAH

JERRY D. ALLRED, REGISTERED LAND SURVEYOR, CERTIFICATE NO. 148951 (UTAH)

COUNTY SURVEYOR'S FILE NUMBER

JERRY D. ALLRED AND ASSOCIATES
SURVEYING CONSULTANTS
1235 NORTH 700 EAST---P.O. BOX 975
DUCHESNE, UTAH 84021
(435) 738-5352

15 JAN 2014 12-121-122

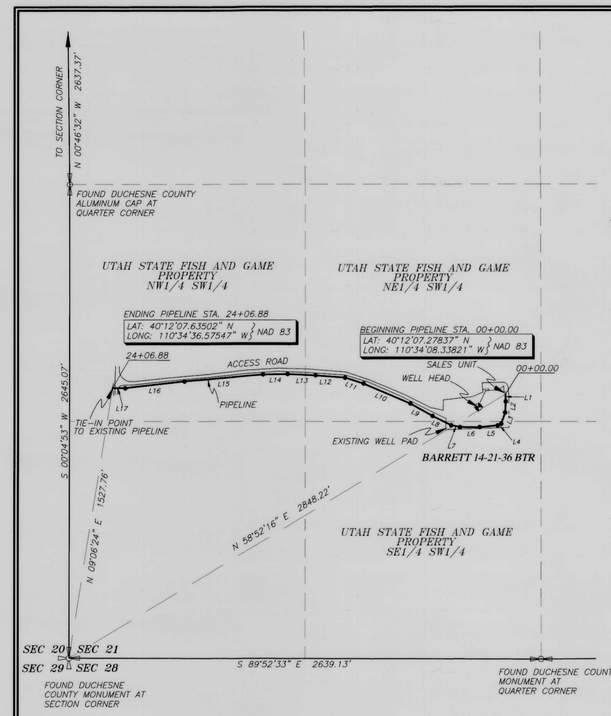

PIPELINE AS-BUILT SURVEY FOR

KINDER MORGAN ALTAMONT, LLC.

BARRETT 14-21-36 BTR

SECTION 21, T3S, R6W, U.S.B.&M.

DUCHESNE COUNTY, UTAH

LINE	BEARING	DISTANCE
L1	S 01°08'56" E	40.74'
L2	S 02°41'21" W	61.28'
L3	S 19°11'32" W	66.78'
L4	S 66°36'46" W	21.83'
L5	S 84°17'30" W	100.74'
L6	N 89°33'00" W	110.00'
L7	N 77°36'05" W	49.81'
L8	N 63°54'15" W	116.29'
L9	N 60°52'55" W	142.79'
L10	N 66°45'46" W	284.05'
L11	N 72°45'03" W	108.90'
L12	N 85°33'01" W	164.50'
L13	N 86°56'46" W	157.28'
L14	S 88°48'45" W	137.99'
L15	S 85°00'37" W	440.22'
L16	S 83°34'49" W	332.53'
L17	N 89°40'26" W	71.15'

THIS SURVEY WAS PERFORMED USING GLOBAL POSITIONING SYSTEM PROCEDURES AND EQUIPMENT

THE BASIS OF BEARINGS IS GEODETIC NORTH DERIVED FROM G.P.S. OBSERVATIONS AT A SECTION CORNER LOCATED AT LAT. 40°11'52.73335"N AND LONG. 110°34'39.75017"W USING THE UTAH STATE G.P.S. VIRTUAL REFERENCE STATION CONTROL NETWORK MAINTAINED AND OPERATED BY THE AUTOMATED GEOGRAPHIC REFERENCE CENTER

SURVEYOR'S CERTIFICATE

This is to certify that this plat was prepared from the field notes and electronic data collector files of an actual survey made by me, or under my personal supervision, of the pipeline shown hereon, and that this plat accurately represents said survey to the best of my knowledge.

PROFESSIONAL LAND SURVEYOR No. 148951 JERRY D. ALLRED 27 JAN '14 STATE OF UTAH

JERRY D. ALLRED, REGISTERED LAND SURVEYOR, CERTIFICATE NO. 148951 (UTAH)

COUNTY SURVEYOR'S FILE NUMBER

JERRY D. ALLRED AND ASSOCIATES
SURVEYING CONSULTANTS
1235 NORTH 700 EAST---P.O. BOX 975
DUCHESNE, UTAH 84021
(435) 738-5352

27 JAN 2014 12-121-137

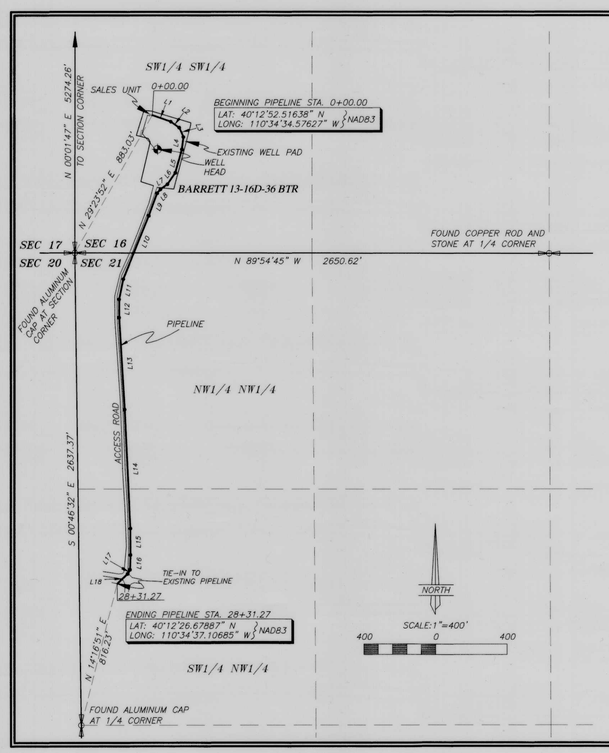

PIPELINE AS-BUILT SURVEY FOR

KINDER MORGAN ALTAMONT, LLC.

BARRETT 13-16D-36 BTR

SECTION 16 & 21, T3S, R6W, U.S.B.&M.

DUCHESNE COUNTY, UTAH

LINE	BEARING	DISTANCE
L1	S 70°34'00" E	108.74'
L2	S 54°10'21" E	58.22'
L3	S 23°37'52" E	57.27'
L4	S 07°01'28" W	70.74'
L5	S 15°36'10" W	134.18'
L6	S 34°07'56" W	76.75'
L7	S 53°34'23" W	49.02'
L8	S 39°51'33" W	29.25'
L9	S 20°29'05" W	133.48'
L10	S 22°00'25" W	381.47'
L11	S 11°27'33" W	114.43'
L12	S 00°08'11" W	101.56'
L13	S 03°26'05" E	515.26'
L14	S 02°47'31" E	664.33'
L15	S 00°18'43" E	147.73'
L16	S 02°05'07" W	82.69'
L17	S 31°11'39" W	25.79'
L18	S 46°21'41" W	80.36'

THIS SURVEY WAS PERFORMED USING GLOBAL POSITIONING SYSTEM PROCEDURES AND EQUIPMENT

THE BASIS OF BEARINGS IS GEODETIC NORTH DERIVED FROM G.P.S. OBSERVATIONS AT A SECTION CORNER LOCATED AT LAT. 40°11'52.73335"N AND LONG. 110°34'39.75017"W USING THE UTAH STATE G.P.S. VIRTUAL REFERENCE STATION CONTROL NETWORK MAINTAINED AND OPERATED BY THE AUTOMATED GEOGRAPHIC REFERENCE CENTER

SURVEYOR'S CERTIFICATE

This is to certify that this plat was prepared from the field notes and electronic data collector files of an actual survey made by me, or under my personal supervision, of the pipeline shown hereon, and that this plat accurately represents said survey to the best of my knowledge.

PROFESSIONAL LAND SURVEYOR No. 148951 JERRY D. ALLRED 28 JAN '14 STATE OF UTAH

JERRY D. ALLRED, REGISTERED LAND SURVEYOR, CERTIFICATE NO. 148951 (UTAH)

COUNTY SURVEYOR'S FILE NUMBER

JERRY D. ALLRED AND ASSOCIATES
SURVEYING CONSULTANTS
1235 NORTH 700 EAST---P.O. BOX 975
DUCHESNE, UTAH 84021
(435) 738-5352

28 JAN 2014 12-121-138

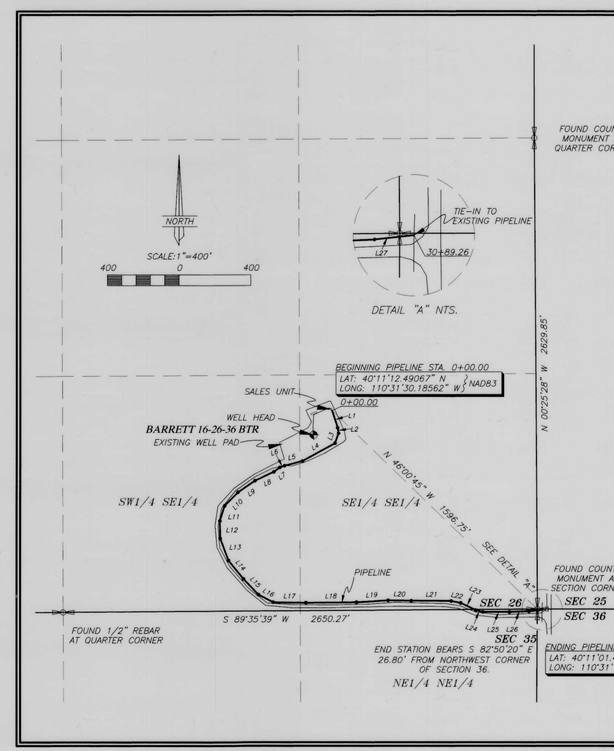

PIPELINE AS-BUILT SURVEY FOR

KINDER MORGAN ALTAMONT, LLC.

BARRETT 16-26-36 BTR

SECTION 26, 35 & 36 T3S, R6W, U.S.B.&M.

DUCHESNE COUNTY, UTAH

LINE	BEARING	DISTANCE	LINE	BEARING	DISTANCE
L1	S 18°07'18" E	101.62'	L15	S 43°36'16" E	122.15'
L2	S 08°40'41" E	31.20'	L16	S 63°07'12" E	91.91'
L3	S 19°29'27" W	58.79'	L17	S 89°16'18" E	183.39'
L4	S 61°03'11" W	206.98'	L18	N 89°26'48" E	282.32'
L5	S 75°38'13" W	103.83'	L19	N 86°35'20" E	176.95'
L6	S 69°33'28" W	28.70'	L20	S 88°55'17" E	129.70'
L7	S 53°18'14" W	41.26'	L21	S 89°48'52" E	222.82'
L8	S 64°52'28" W	115.58'	L22	S 78°07'19" E	54.95'
L9	S 55°44'07" W	115.53'	L23	S 64°29'49" E	92.42'
L10	S 44°39'09" W	105.67'	L24	S 75°17'04" E	40.82'
L11	S 17°33'50" W	88.82'	L25	S 89°50'21" E	148.99'
L12	S 01°05'15" E	96.20'	L26	N 87°32'09" E	109.25'
L13	S 20°34'04" E	131.74'	L27	N 83°43'48" E	73.81'
L14	S 39°01'26" E	133.86'			

THIS SURVEY WAS PERFORMED USING GLOBAL POSITIONING SYSTEM PROCEDURES AND EQUIPMENT

THE BASIS OF BEARINGS IS GEODETIC NORTH DERIVED FROM G.P.S. OBSERVATIONS AT A SECTION CORNER LOCATED AT LAT. 40°11'52.73335"N AND LONG. 110°34'39.75017"W USING THE UTAH STATE G.P.S. VIRTUAL REFERENCE STATION CONTROL NETWORK MAINTAINED AND OPERATED BY THE AUTOMATED GEOGRAPHIC REFERENCE CENTER

SURVEYOR'S CERTIFICATE

This is to certify that this plat was prepared from the field notes and electronic data collector files of an actual survey made by me, or under my personal supervision, of the pipeline shown hereon, and that this plat accurately represents said survey to the best of my knowledge.

PROFESSIONAL LAND SURVEYOR No. 148951 JERRY D. ALLRED 28 JAN '14 STATE OF UTAH

JERRY D. ALLRED, REGISTERED LAND SURVEYOR, CERTIFICATE NO. 148951 (UTAH)

COUNTY SURVEYOR'S FILE NUMBER

JERRY D. ALLRED AND ASSOCIATES
SURVEYING CONSULTANTS
1235 NORTH 700 EAST---P.O. BOX 975
DUCHESNE, UTAH 84021
(435) 738-5352

28 JAN 2014 12-121-140

COUNTY SURVEYORS FILE # 2913