DRAWING NUMBER

DRAWING NUMBER 3439

DRAWING NUMBER

DRAWING NUMBER

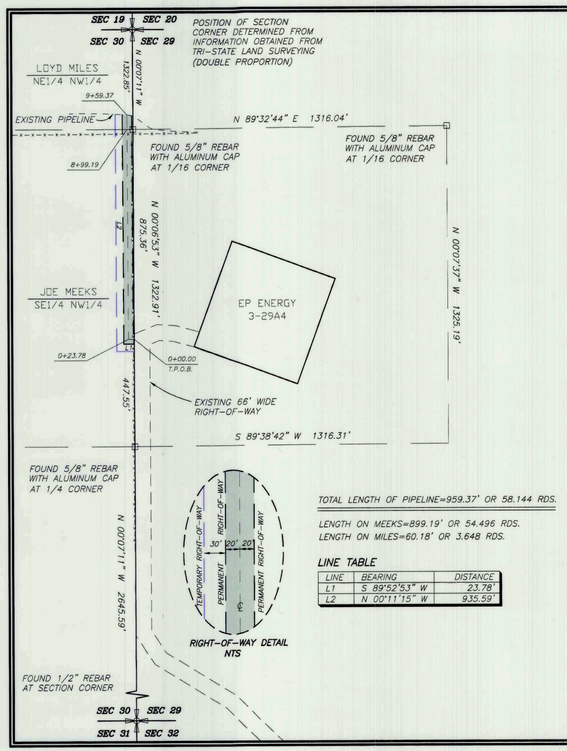

TOTAL LENGTH OF PIPELINE=959.37' OR 58.144 RDS.

LENGTH ON MEEKS=899.19' OR 54.496 RDS.
LENGTH ON MILES=60.18' OR 3.648 RDS.

LINE TABLE

LINE	BEARING	DISTANCE
L1	S 89°52'53" W	23.78'
L2	N 00°11'15" W	935.59'

RIGHT-OF-WAY SURVEY FOR

KINDER MORGAN

STEVENSON FAMILY TRUST 3-29A4 CONNECT

SECTION 30, TOWNSHIP 1 SOUTH, RANGE 4 WEST
UINTAH SPECIAL BASE AND MERIDIAN
DUCHESNE COUNTY, UTAH

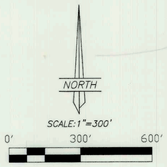

DESCRIPTION OF RIGHT-OF-WAY

A 40 feet wide pipeline right-of-way over portions of Section 30, Township 1 South, Range 4 West of the Uintah Special Base and Meridian, the width being 20 feet on either side of the following described centerline;
Commencing at the Southeast Corner of the SE1/4 of the NW1/4 of said Section 30;
Thence North 00°06'53" West 447.55 feet along the East line of said aliquot part to the TRUE POINT OF BEGINNING which is on the south line of an existing right-of-way;
Thence South 89°52'53" West 23.78 feet;
Thence North 00°11'15" West 935.59 feet to an existing pipeline. Said described right-of-way being 959.37 feet in length with the side lines being shortened or elongated to intersect said right-of-way line and said pipeline.
TOGETHER with a 30 feet wide temporary right-of-way for construction running along the left side of said described right-of-way.

SURVEYOR'S CERTIFICATE

I, D. RYAN ALLRED, DUCHESNE COUNTY, UTAH, DO HEREBY CERTIFY THAT I AM A PROFESSIONAL LAND SURVEYOR AND THAT I HOLD CERTIFICATE NUMBER 376084 AS PRESCRIBED BY THE STATE OF UTAH. I FURTHER CERTIFY THAT THIS PLAT WAS PREPARED FROM THE FIELD NOTES AND ELECTRONIC DATA COLLECTOR FILES OF AN ACTUAL SURVEY MADE BY ME OR UNDER MY PERSONAL SUPERVISION AND THAT THE MONUMENTS INDICATED WERE FOUND OR SET DURING SAID SURVEY, AND THAT THIS PLAT ACCURATELY REPRESENTS SAID SURVEY TO THE BEST OF MY KNOWLEDGE AND BELIEF.

PROFESSIONAL LAND SURVEYOR No. 376084 D. RYAN ALLRED 7 DEC '16 STATE OF UTAH

D. Ryan Allred, Professional Land Surveyor, Certificate 376084 (Utah)

7 DEC 2016 12-121-369

JERRY D. ALLRED AND ASSOCIATES
SURVEYING CONSULTANTS
1235 NORTH 700 EAST--P.O. BOX 975
DUCHESNE, UTAH 84021
(435) 738-5352

RIGHT-OF-WAY SURVEY FOR

KINDER MORGAN

OWL AND HAWK 2-21C5

SECTION 20, TOWNSHIP 3 SOUTH, RANGE 5 WEST,
UINTAH SPECIAL BASE AND MERIDIAN
DUCHESNE COUNTY, UTAH

RIGHT-OF-WAY DESCRIPTION

A 40 feet wide right-of-way over portions of Section 20, Township 3 South, Range 5 West of the Uintah Special Base and Meridian, the width being 20 feet on either side of the following described centerline, with a 30 feet wide temporary right-of-way along the right side of said described centerline;
Commencing at the East 1/4 Corner of said Section 20, with a basis of bearings of South 00°02'36" West from the Northeast Section Corner to said East 1/4 Corner of said Section 20;
Thence North 07°56'32" West 475.08 feet to the TRUE POINT OF BEGINNING which is on the West line of an existing right-of-way;
Thence South 80°26'47" West 75.13 feet;
Thence South 84°43'27" West 213.61 feet;
Thence North 85°07'53" West 164.16 feet;
Thence North 82°06'15" West 145.25 feet to the point of Terminus. Said described right-of-way being 598.15 feet in length, with the sidelines being shortened or elongated to intersect said right-of-way line.

SURVEYOR'S CERTIFICATE

I, D. RYAN ALLRED, DUCHESNE COUNTY, UTAH, DO HEREBY CERTIFY THAT I AM A PROFESSIONAL LAND SURVEYOR AND THAT I HOLD CERTIFICATE NUMBER 376084 AS PRESCRIBED BY THE STATE OF UTAH. I FURTHER CERTIFY THAT THIS PLAT WAS PREPARED FROM THE FIELD NOTES AND ELECTRONIC DATA COLLECTOR FILES OF AN ACTUAL SURVEY MADE BY ME OR UNDER MY PERSONAL SUPERVISION AND THAT THE MONUMENTS INDICATED WERE FOUND OR SET DURING SAID SURVEY, AND THAT THIS PLAT ACCURATELY REPRESENTS SAID SURVEY TO THE BEST OF MY KNOWLEDGE AND BELIEF.

PROFESSIONAL LAND SURVEYOR No. 376084 D. RYAN ALLRED 26 DEC '16 STATE OF UTAH

D. Ryan Allred, Professional Land Surveyor, Certificate 376084 (Utah)

COUNTY SURVEYOR'S FILE #

JERRY D. ALLRED AND ASSOCIATES
SURVEYING CONSULTANTS
1235 NORTH 700 EAST--P.O. BOX 975
DUCHESNE, UTAH 84021
(435) 738-5352

26 DEC 2016 12-121-371

County Surveyor's File # 3439

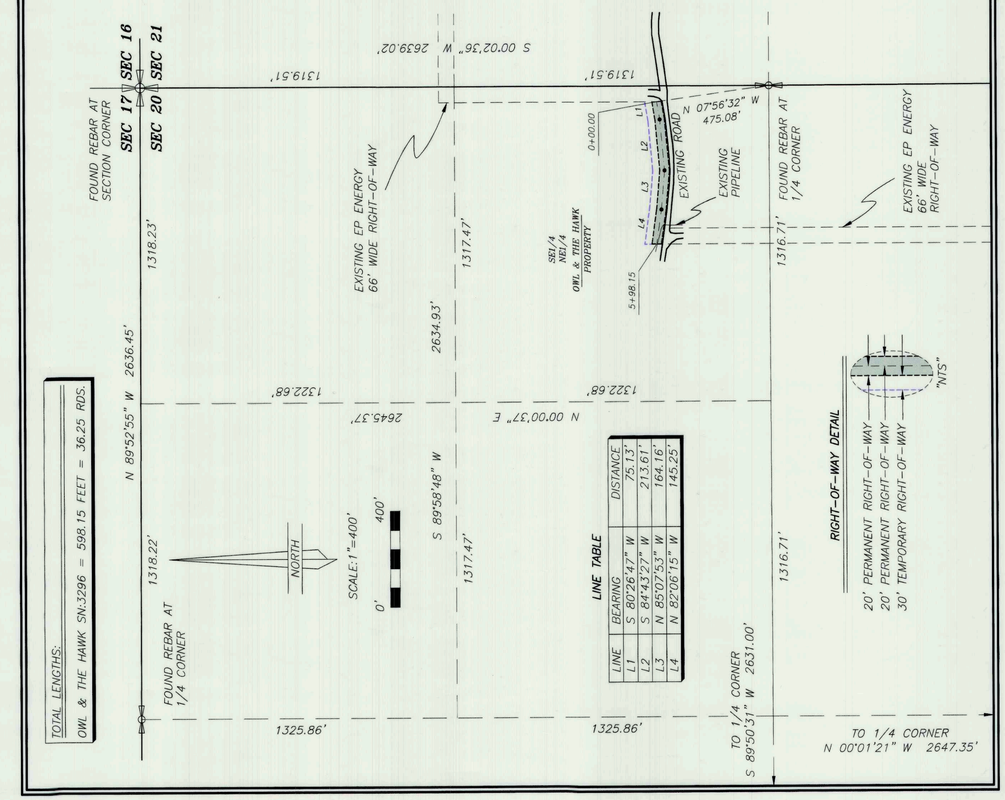

TOTAL LENGTHS:
OWL & THE HAWK SN:3296 = 598.15 FEET = 36.25 RDS.

LINE TABLE

LINE	BEARING	DISTANCE
L1	S 80°26'47" W	75.13'
L2	S 84°43'27" W	213.61'
L3	N 85°07'53" W	164.16'
L4	N 82°06'15" W	145.25'

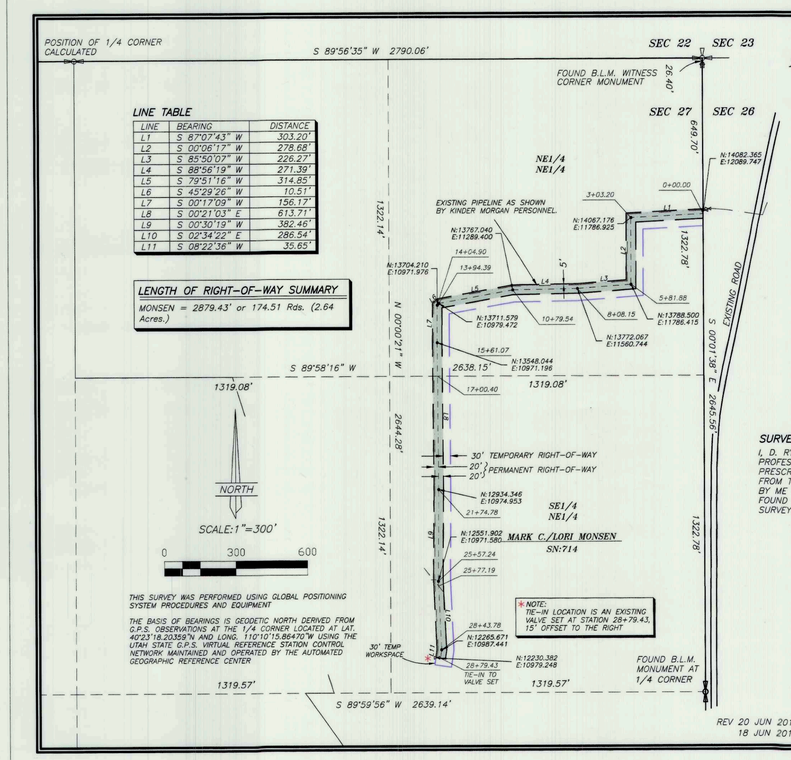

LINE TABLE

LINE	BEARING	DISTANCE
L1	S 87°07'43" W	303.20'
L2	S 00°06'17" W	278.68'
L3	S 85°50'07" W	226.27'
L4	S 88°56'19" W	271.39'
L5	S 79°51'16" W	314.85'
L6	S 45°29'26" W	10.51'
L7	S 00°17'09" W	156.17'
L8	S 00°21'03" E	613.71'
L9	S 00°30'19" W	382.46'
L10	S 02°34'22" E	286.54'
L11	S 08°22'36" W	35.65'

LENGTH OF RIGHT-OF-WAY SUMMARY

MONSEN = 2879.43' or 174.51 Rds. (2.64 Acres.)

THIS SURVEY WAS PERFORMED USING GLOBAL POSITIONING SYSTEM PROCEDURES AND EQUIPMENT

THE BASIS OF BEARINGS IS GEODETIC NORTH DERIVED FROM G.P.S. OBSERVATIONS AT THE 1/4 CORNER LOCATED AT LAT. 40°23'18.20359"N AND LONG. 110°10'15.86470"W USING THE UTAH STATE G.P.S. VIRTUAL REFERENCE STATION CONTROL NETWORK MAINTAINED AND OPERATED BY THE AUTOMATED GEOGRAPHIC REFERENCE CENTER

* NOTE: TIE-IN LOCATION IS AN EXISTING VALVE SET AT STATION 28+79.43, 15' OFFSET TO THE RIGHT

RIGHT-OF-WAY SURVEY FOR

KINDER MORGAN ALTAMONT, LLC.

BLUEBELL NORTH LOOP

SECTION 27, TOWNSHIP 1 SOUTH, RANGE 3 WEST
UINTAH SPECIAL BASE AND MERIDIAN
DUCHESNE COUNTY, UTAH

DESCRIPTION OF RIGHT-OF-WAY

A 40 feet wide permanent right-of-way over portions of Section 27, Township 1 South, Range 3 West of the Uintah Special Base and Meridian, with a 30 feet wide temporary right-of-way along the left side of the following described centerline;
Commencing at the NE Corner of said Section 27;
Thence South 00°01'38" East 649.70 feet along the East line of the NE1/4 of the NE1/4 of said Section to the TRUE POINT OF BEGINNING;
Thence South 87°07'43" West 303.20 feet;
Thence South 00°06'17" West 278.68 feet;
Thence South 85°50'07" West 226.27 feet;
Thence South 88°56'19" West 271.39 feet;
Thence South 79°51'16" West 314.85 feet;
Thence South 45°29'26" West 10.51 feet;
Thence South 00°17'09" West 156.17 feet;
Thence South 00°21'03" East 613.71 feet;
Thence South 00°30'19" West 382.46 feet;
Thence South 02°34'22" East 286.54 feet;
Thence South 08°22'36" West 35.65 feet to the point of terminus.
Said described centerline being 2879.43 feet in length, with the sidelines being shortened or elongated to intersect said Section line.

SURVEYOR'S CERTIFICATE

I, D. RYAN ALLRED, DUCHESNE COUNTY, UTAH, DO HEREBY CERTIFY THAT I AM A PROFESSIONAL LAND SURVEYOR AND THAT I HOLD CERTIFICATE NUMBER 376084 AS PRESCRIBED BY THE STATE OF UTAH. I FURTHER CERTIFY THAT THIS PLAT WAS PREPARED FROM THE FIELD NOTES AND ELECTRONIC DATA COLLECTOR FILES OF AN ACTUAL SURVEY MADE BY ME OR UNDER MY PERSONAL SUPERVISION AND THAT THE MONUMENTS INDICATED WERE FOUND OR SET DURING SAID SURVEY, AND THAT THIS PLAT ACCURATELY REPRESENTS SAID SURVEY TO THE BEST OF MY KNOWLEDGE AND BELIEF.

PROFESSIONAL LAND SURVEYOR No. 376084 D. RYAN ALLRED 20 JUN '16 STATE OF UTAH

D. Ryan Allred, Professional Land Surveyor, Certificate 376084 (Utah)

COUNTY SURVEYOR'S FILE NO.

JERRY D. ALLRED AND ASSOCIATES
SURVEYING CONSULTANTS
1235 NORTH 700 EAST--P.O. BOX 975
DUCHESNE, UTAH 84021
(435) 738-5352

REV 20 JUN 2016
18 JUN 2016 12-121-342