DRAWING NUMBER

SAFCO PRODUCTS • NEW HOPE, MINNESOTA
REORDER BY PART NUMBER 8551

DRAWING NUMBER
3380

SAFCO PRODUCTS • NEW HOPE, MINNESOTA
REORDER BY PART NUMBER 8551

BILL BARRETT CORPORATION

PROPOSED PIPELINE RIGHT-OF-WAY SEGMENT #2 ON PRIVATE LANDS SERVING THE 10-26-35 BTR WELL SITE

Located In the South 1/2 of
Section 23, T3S, R5W, U.S.M.
Duchesne County, Utah

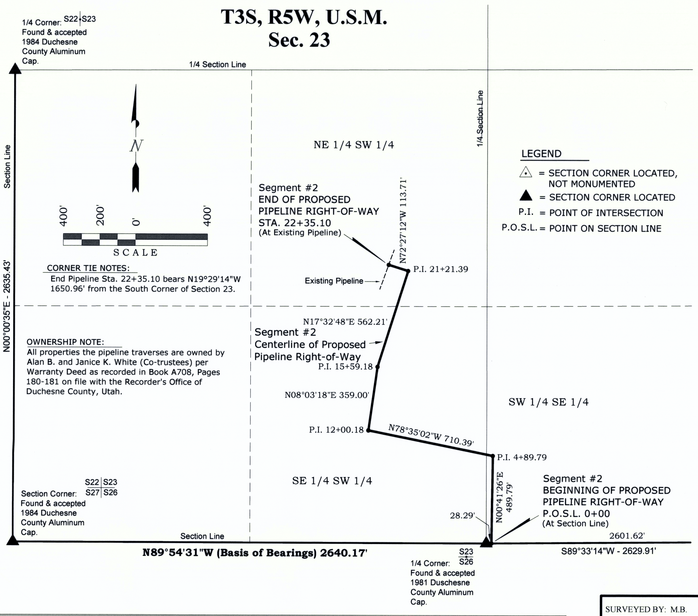

LEGEND

△ = SECTION CORNER LOCATED, NOT MONUMENTED
▲ = SECTION CORNER LOCATED
P.I. = POINT OF INTERSECTION
P.O.S.L. = POINT ON SECTION LINE

PIPELINE RIGHT-OF-WAY DESCRIPTION

A RIGHT-OF-WAY FOR PIPELINE PURPOSES, BEING A STRIP OF LAND HAVING A PERMANENT WIDTH OF 30' AND A TEMPORARY CONSTRUCTION WIDTH OF 70' LOCATED IN THE SOUTH 1/2 OF SECTION 23, T3S, R5W, U.S.M. DUCHESNE COUNTY, UTAH. THE CENTERLINE OF SAID STRIP BEING DESCRIBED AS FOLLOWS:

BEGINNING AT A POINT ON THE SOUTH LINE OF THE SW 1/4 SE 1/4 OF SECTION 23, T3S, R5W, U.S.M. DUCHESNE COUNTY, UTAH WHICH BEARS N89°33'14"E 28.29' FROM THE SOUTH CORNER OF SAID SECTION; THENCE N00°41'26"E 489.79'; THENCE N78°35'02"W 710.39'; THENCE N08°03'18"E 359.00'; THENCE N17°32'48"E 562.21'; THENCE N72°27'12"W 113.71' TO A POINT IN THE NE 1/4 SW 1/4 OF SAID SECTION WHICH BEARS N19°29'14"W 1650.96' FROM SAID SOUTH CORNER. AT IT'S SOUTHERN TERMINUS, THE SIDE LINES OF SAID STRIP BEING SHORTENED OR LENGTHENED TO TERMINATE AT SAID SOUTH LINE OF THE SW 1/4 SE 1/4. BASIS OF BEARINGS IS THE SOUTH LINE OF THE SW 1/4 OF SAID SECTION WHICH IS TAKEN FROM GLOBAL POSITIONING SATELLITE OBSERVATIONS TO BEAR N89°54'31"W. THE PERMANENT RIGHT-OF-WAY CONTAINS 1.539 ACRES MORE OR LESS.

SURVEYOR'S CERTIFICATE

I BROCK J. SLAUGH, DO HEREBY CERTIFY THAT I AM A PROFESSIONAL LAND SURVEYOR AND THAT I HOLD CERTIFICATE #8704293 AS PRESCRIBED BY THE LAWS OF THE STATE OF UTAH. I FURTHER CERTIFY THAT THIS PLAT AND ITS COMPUTATIONS AND FIELD SURVEYS NECESSARY FOR THE DATA COMPILED HEREON WERE MADE BY ME OR UNDER MY DIRECT SUPERVISION AND THAT THE SAME ARE TRUE AND CORRECT TO THE BEST OF MY KNOWLEDGE AND BELIEF.

BROCK J. SLAUGH
PROFESSIONAL LAND SURVEYOR
LICENSE NO. 8704293
STATE OF UTAH

PIPELINE RIGHT-OF-WAY WIDTHS / LENGTHS

FROM	TO	PERMANENT WIDTH	TEMPORARY WIDTH *	LENGTH IN FEET	LENGTH IN RODS	LENGTH IN MILES	PERMANENT ACRES	TEMPORARY ACRES	COMBINED ACRES *
P.O.S.L. 0+00	STA. 22+35.10	30'	70'	2,235.10'	135.46	0.423	1.539	2.053	3.592

* includes both the permanent and additional temporary right-of-way.

SURVEYED BY: M.B.	
DRAWN BY: S.M.R.	
DATE: 9-2-16	
SCALE: 1" = 400'	
FILE:	

TIMBERLINE
Engineering & Land Surveying
209 North 300 West • Vernal, Utah
(435) 789-1365

SHEET 1 OF 2

BILL BARRETT CORPORATION

PROPOSED PIPELINE RIGHT-OF-WAY SEGMENT #2 ON PRIVATE LANDS SERVING THE 10-26-35 BTR WELL SITE

Located In the South 1/2 of
Section 23, T3S, R5W, U.S.M.
Duchesne County, Utah

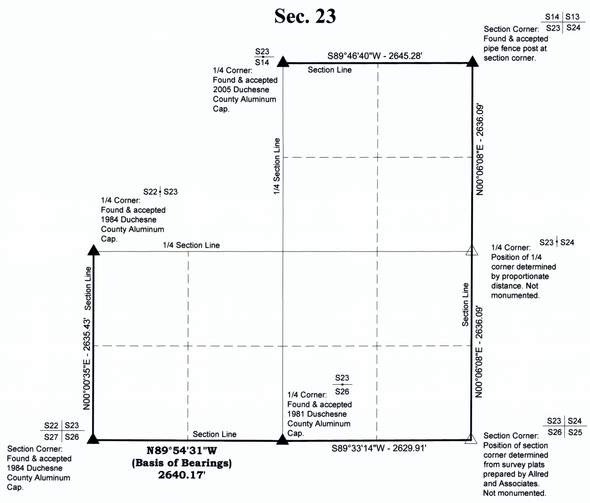

SECTION MAP

Scale: 1" = 1000'

LEGEND

△ = SECTION CORNER LOCATED, NOT MONUMENTED
▲ = SECTION CORNER LOCATED



SURVEYOR'S CERTIFICATE

I BROCK J. SLAUGH, DO HEREBY CERTIFY THAT I AM A PROFESSIONAL LAND SURVEYOR AND THAT I HOLD CERTIFICATE #8704293 AS PRESCRIBED BY THE LAWS OF THE STATE OF UTAH. I FURTHER CERTIFY THAT THIS PLAT AND ITS COMPUTATIONS AND FIELD SURVEYS NECESSARY FOR THE DATA COMPILED HEREON WERE MADE BY ME OR UNDER MY DIRECT SUPERVISION AND THAT THE SAME ARE TRUE AND CORRECT TO THE BEST OF MY KNOWLEDGE AND BELIEF.

BROCK J. SLAUGH
PROFESSIONAL LAND SURVEYOR
LICENSE NO. 8704293
STATE OF UTAH

SURVEYED BY: M.B.	
DRAWN BY: S.M.R.	
DATE: 9-2-16	
SCALE: 1" = 1000'	
FILE:	

TIMBERLINE
Engineering & Land Surveying
209 North 300 West • Vernal, Utah
(435) 789-1365

SHEET 2 OF 2

County Surveyor's File # 3380