DRAWING NUMBER

DRAWING NUMBER 3167

SAFCO PRODUCTS • NEW HOPE, MINNESOTA REORDER BY PART NUMBER 85551 POSITIVE SIDE OF PRINT ON THIS LINE

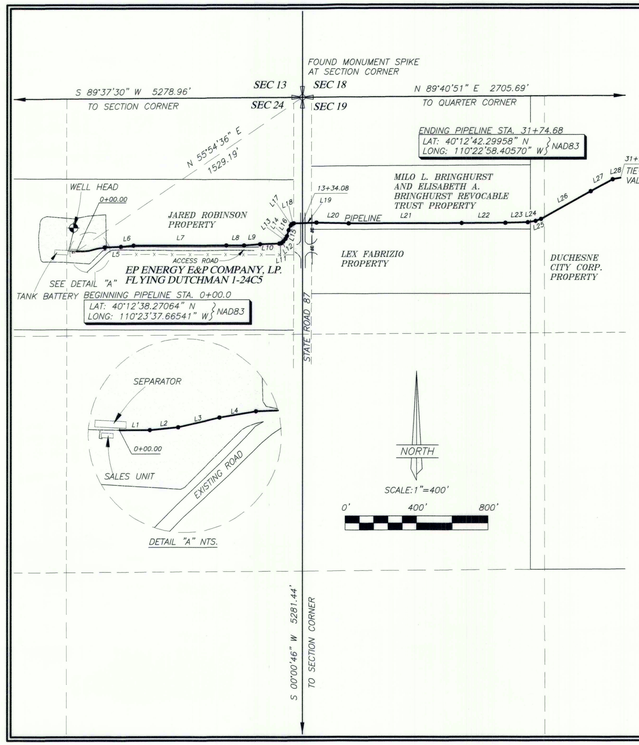

PIPELINE "AS-BUILT" SURVEY FOR

EP ENERGY E&P COMPANY, LP.
FLYING DUTCHMAN 1-24C5

SECTION 24, T3S, R5W, U.S.B.&M.
AND
SECTION 19, T3S, R4W, U.S.B.&M.
DUCHESNE COUNTY, UTAH

LINE	BEARING	DISTANCE
L1	N 89°57'52" E	35.49'
L2	N 84°27'12" E	33.06'
L3	N 76°49'49" E	49.62'
L4	N 80°20'32" E	43.01'
L5	N 87°59'59" E	90.77'
L6	N 84°26'42" E	71.09'
L7	N 89°58'19" E	519.04'
L8	S 89°40'04" E	99.70'
L9	N 85°21'54" E	89.32'
L10	N 87°58'06" E	107.02'
L11	N 74°10'21" E	12.83'
L12	N 50°29'43" E	14.15'
L13	N 40°30'44" E	18.84'
L14	N 28°24'11" E	18.04'
L15	N 16°13'17" E	33.29'
L16	N 26°34'08" E	29.12'
L17	N 37°00'30" E	9.52'
L18	N 67°28'36" E	11.42'
L19	N 88°20'32" E	127.10'
L20	S 88°28'50" E	179.30'
L21	N 89°49'58" E	633.16'
L22	N 89°47'51" E	244.30'
L23	N 88°12'10" E	124.96'
L24	N 80°57'05" E	44.82'
L25	N 69°43'07" E	32.57'
L26	N 61°05'58" E	318.12'
L27	N 61°25'16" E	139.20'
L28	N 79°37'13" E	45.80'

SURVEYOR'S CERTIFICATE

This is to certify that this plat was prepared from the field notes and electronic data collector files of an actual survey made by me, or under my personal supervision, of the pipeline shown hereon, and that this plat accurately represents said survey to the best of my knowledge.

PROFESSIONAL LAND SURVEYOR No. 148951 JERRY D. ALLRED 3 OCT '14 STATE OF UTAH

Jerry D. Allred, Professional Land Surveyor, Certificate 148951 (Utah)

THIS SURVEY WAS PERFORMED USING GLOBAL POSITIONING SYSTEM PROCEDURES AND EQUIPMENT

THE BASIS OF BEARINGS IS GEODETIC NORTH DERIVED FROM G.P.S. OBSERVATIONS AT THE SECTION CORNER LOCATED AT LAT. 40°15'22.90258"N AND LONG. 110°23'21.19760"W USING THE UTAH STATE G.P.S. VIRTUAL REFERENCE STATION CONTROL NETWORK MAINTAINED AND OPERATED BY THE AUTOMATED GEOGRAPHIC REFERENCE CENTER

COUNTY SURVEYOR'S FILE NUMBER

JERRY D. ALLRED AND ASSOCIATES
SURVEYING CONSULTANTS
1235 NORTH 700 EAST--P.O. BOX 975
DUCHESNE, UTAH 84021
(435) 738-5352

3 OCT 2014 01-128-543

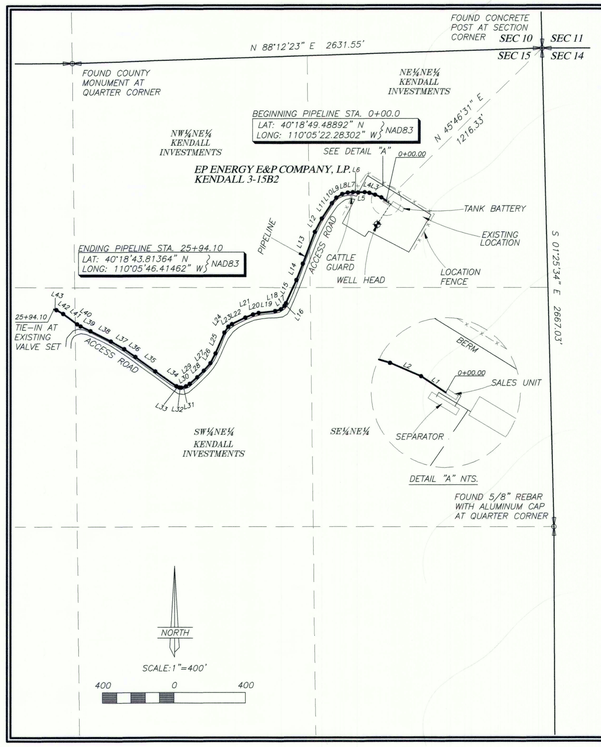

PIPELINE "AS-BUILT" SURVEY FOR

EP ENERGY E&P COMPANY, LP.
KENDALL 3-15B2

SECTION 15, T2S, R2W, U.S.B.&M.
DUCHESNE COUNTY, UTAH

LINE	BEARING	DISTANCE
L1	N 56°42'54" W	33.02'
L2	N 66°52'49" W	37.77'
L3	N 72°33'26" W	33.12'
L4	N 80°12'13" W	27.26'
L5	S 87°17'42" W	36.98'
L6	N 86°38'09" W	29.29'
L7	S 84°55'49" W	28.58'
L8	S 75°49'01" W	32.21'
L9	S 57°59'51" W	39.28'
L10	S 38°45'27" W	39.17'
L11	S 33°38'51" W	102.01'
L12	S 27°45'08" W	84.51'
L13	S 20°57'11" W	189.25'
L14	S 21°15'59" W	98.38'
L15	S 24°26'41" W	141.50'
L16	S 29°18'48" W	16.49'
L17	S 46°25'25" W	27.67'
L18	S 72°23'48" W	33.83'
L19	S 83°21'21" W	93.59'
L20	S 74°22'19" W	32.83'
L21	S 67°49'19" W	45.96'
L22	S 64°25'53" W	82.49'
L23	S 53°58'13" W	25.48'
L24	S 33°58'01" W	39.10'
L25	S 23°09'45" W	126.41'
L26	S 27°32'58" W	61.57'
L27	S 42°14'12" W	55.82'
L28	S 45°14'34" W	51.41'
L29	S 48°44'20" W	56.34'
L30	S 55°27'43" W	24.86'
L31	S 75°31'33" W	28.53'
L32	N 85°43'34" W	10.36'
L33	N 65°49'36" W	17.63'
L34	N 55°01'12" W	143.41'
L35	N 53°23'43" W	138.46'
L36	N 55°02'03" W	76.61'
L37	N 60°12'32" W	86.80'
L38	N 63°29'23" W	127.46'
L39	N 64°13'10" W	61.80'
L40	N 58°59'09" W	22.28'
L41	N 53°16'56" W	96.43'
L42	N 60°25'28" W	44.03'
L43	N 75°55'52" W	14.09'

SURVEYOR'S CERTIFICATE

This is to certify that this plat was prepared from the field notes and electronic data collector files of an actual survey made by me, or under my personal supervision, of the pipeline shown hereon, and that this plat accurately represents said survey to the best of my knowledge.

PROFESSIONAL LAND SURVEYOR No. 148951 JERRY D. ALLRED 6 OCT '14 STATE OF UTAH

THIS SURVEY WAS PERFORMED USING GLOBAL POSITIONING SYSTEM PROCEDURES AND EQUIPMENT

THE BASIS OF BEARINGS IS U.S. STATE PLANE NAD 83 UTAH CENTRAL ZONE ACCORDING TO A CONTROL SURVEY PERFORMED BY MEANS OF POST PROCESSED FAST STATIC METHOD

JERRY D. ALLRED, REGISTERED LAND SURVEYOR, CERTIFICATE NO. 148951 (UTAH)

COUNTY SURVEYOR'S FILE NUMBER

JERRY D. ALLRED AND ASSOCIATES
SURVEYING CONSULTANTS
1235 NORTH 700 EAST--P.O. BOX 975
DUCHESNE, UTAH 84021
(435) 738-5352

6 OCT 2014 01-128-544

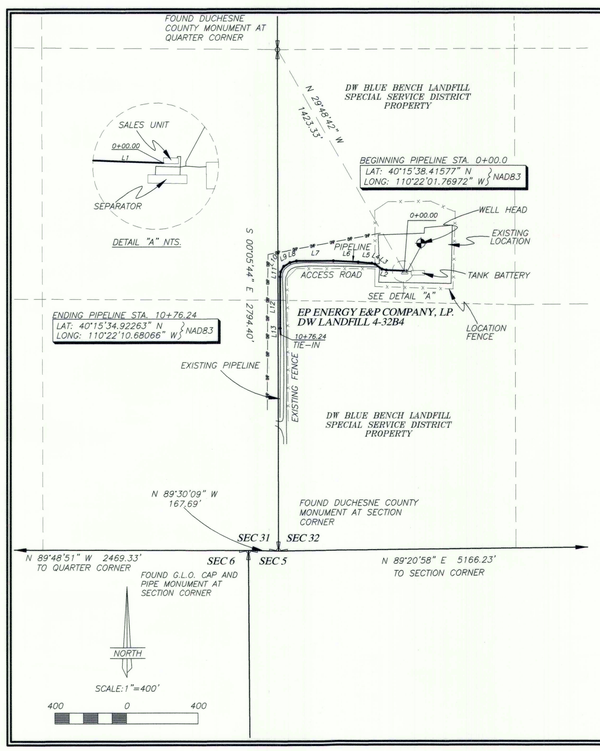

PIPELINE "AS-BUILT" SURVEY FOR

KINDER MORGAN ALTAMONT, LLC.
DW LANDFILL 4-32B4

SECTION 32, T2S, R4W, U.S.B.&M.
DUCHESNE COUNTY, UTAH

LINE	BEARING	DISTANCE
L1	N 87°44'04" W	99.87'
L2	N 78°31'01" W	25.05'
L3	N 53°11'30" W	47.92'
L4	N 72°36'34" W	17.71'
L5	N 84°53'29" W	77.03'
L6	N 87°15'02" W	139.73'
L7	S 89°47'46" W	205.19'
L8	S 77°03'58" W	37.26'
L9	S 60°00'35" W	40.83'
L10	S 29°28'33" W	35.93'
L11	S 08°32'58" W	27.36'
L12	S 00°03'40" W	287.33'
L13	S 03°59'34" E	35.03'

SURVEYOR'S CERTIFICATE

This is to certify that this plat was prepared from the field notes and electronic data collector files of an actual survey made by me, or under my personal supervision, of the pipeline shown hereon, and that this plat accurately represents said survey to the best of my knowledge.

PROFESSIONAL LAND SURVEYOR No. 148951 JERRY D. ALLRED 13 AUG '14 STATE OF UTAH

Jerry D. Allred, Professional Land Surveyor, Certificate 148951 (Utah)

THIS SURVEY WAS PERFORMED USING GLOBAL POSITIONING SYSTEM PROCEDURES AND EQUIPMENT

THE BASIS OF BEARINGS IS GEODETIC NORTH DERIVED FROM G.P.S. OBSERVATIONS AT THE SECTION CORNER LOCATED AT LAT. 40°15'22.90258"N AND LONG. 110°23'21.19760"W USING THE UTAH STATE G.P.S. VIRTUAL REFERENCE STATION CONTROL NETWORK MAINTAINED AND OPERATED BY THE AUTOMATED GEOGRAPHIC REFERENCE CENTER

JERRY D. ALLRED AND ASSOCIATES
SURVEYING CONSULTANTS
1235 NORTH 700 EAST--P.O. BOX 975
DUCHESNE, UTAH 84021
(435) 738-5352

13 AUG 2014 12-121-222

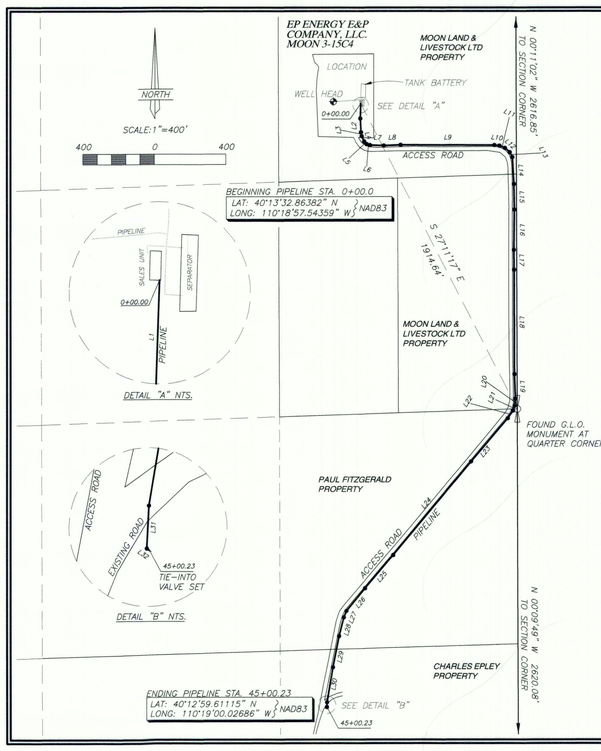

PIPELINE "AS-BUILT" SURVEY FOR

KINDER MORGAN ALTAMONT, LLC.
MOON 3-15C4

SECTION 15, T3S, R4W, U.S.B.&M.
DUCHESNE COUNTY, UTAH

LINE	BEARING	DISTANCE
L1	S 02°00'59" W	83.56'
L2	S 02°59'04" E	76.77'
L3	S 10°56'13" E	21.59'
L4	S 24°12'11" E	33.45'
L5	S 42°42'43" E	20.88'
L6	S 75°08'04" E	19.93'
L7	S 88°08'44" E	77.04'
L8	N 87°53'21" E	93.12'
L9	S 89°55'03" E	524.94'
L10	S 82°51'36" E	28.83'
L11	S 67°12'44" E	33.30'
L12	S 49°17'04" E	35.72'
L13	S 26°32'23" E	31.25'
L14	S 03°30'59" E	150.40'
L15	S 00°45'27" E	143.24'
L16	S 00°39'14" W	223.84'
L17	S 00°22'54" E	110.63'
L18	S 00°14'20" E	581.49'
L19	S 01°49'43" E	136.85'
L20	S 05°53'47" W	39.80'
L21	S 18°52'06" W	28.56'
L22	S 33°47'59" W	51.28'
L23	S 40°30'12" W	317.03'
L24	S 39°51'20" W	679.67'
L25	S 40°31'37" W	242.15'
L26	S 39°27'30" W	163.86'
L27	S 22°48'49" W	38.99'
L28	S 14°06'42" W	107.74'
L29	S 11°27'39" W	178.14'
L30	S 09°28'35" W	197.42'
L31	S 02°47'56" W	26.60'
L32	S 53°57'46" E	2.16'

SURVEYOR'S CERTIFICATE

This is to certify that this plat was prepared from the field notes and electronic data collector files of an actual survey made by me, or under my personal supervision, of the pipeline shown hereon, and that this plat accurately represents said survey to the best of my knowledge.

PROFESSIONAL LAND SURVEYOR No. 148951 JERRY D. ALLRED 10 OCT '14 STATE OF UTAH

THIS SURVEY WAS PERFORMED USING GLOBAL POSITIONING SYSTEM PROCEDURES AND EQUIPMENT

THE BASIS OF BEARINGS IS GEODETIC NORTH DERIVED FROM G.P.S. OBSERVATIONS AT THE SECTION CORNER LOCATED AT LAT. 40°15'22.90258"N AND LONG. 110°23'21.19760"W USING THE UTAH STATE G.P.S. VIRTUAL REFERENCE STATION CONTROL NETWORK MAINTAINED AND OPERATED BY THE AUTOMATED GEOGRAPHIC REFERENCE CENTER

JERRY D. ALLRED, PROFESSIONAL LAND SURVEYOR, CERTIFICATE NO. 148951 (UTAH)

COUNTY SURVEYOR'S FILE NUMBER

JERRY D. ALLRED AND ASSOCIATES
SURVEYING CONSULTANTS
1235 NORTH 700 EAST--P.O. BOX 975
DUCHESNE, UTAH 84021
(435) 738-5352

10 OCT 2014 12-121-236

County Surveyor File # 3167