DRAWING NUMBER

DRAWING NUMBER

DRAWING NUMBER 4112 2of2

DRAWING NUMBER

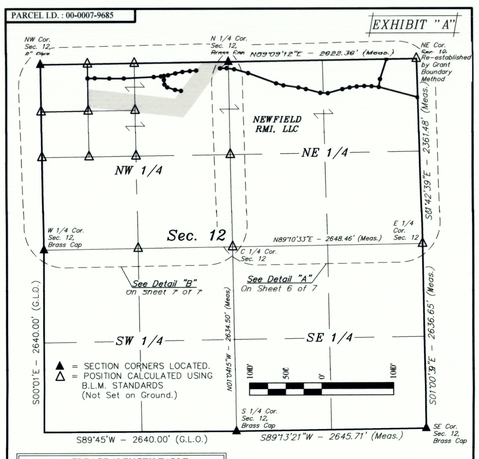

ACREAGE / LENGTH TABLE				
	PROPERTY OWNER	FEET	ACRES	RODS
ACCESS ROAD "A"	NEWFIELD RMI, LLC	2834.68'	1.952	171.86
ACCESS ROAD "B"	NEWFIELD RMI, LLC	405.33	0.280	24.57
ACCESS ROAD "C"	NEWFIELD RMI, LLC	1523.32	1.049	92.32
ACCESS ROAD "D"	NEWFIELD RMI, LLC	376.05	0.259	22.79
	TOTAL	5139.38	3.540	311.48

CERTIFICATE

THIS IS TO CERTIFY THAT THE ABOVE PLAT WAS PREPARED FROM FIELD NOTES OF ACTUAL SURVEYS MADE BY ME OR UNDER MY SUPERVISION AND THAT THE SAME ARE TRUE AND CORRECT TO THE BEST OF MY KNOWLEDGE AND BELIEF

REGISTERED LAND SURVEYOR
REGISTRATION NO. 6631032
STATE OF UTAH
EXPIRATION DATE 06-30-19

SHEET 5 OF 7

NOTES:
Basis of Bearings: All bearings are Grid Bearings of the Utah State Plane Coordinate System, Central Zone, North American Datum 1983 Based on GPS Observation of the Monuments Shown Hereon. All Measured Distances Shown are Ground Distances U.S. Survey Feet.

N

UINTAH ENGINEERING & LAND SURVEYING

UELS, LLC
Corporate Office * 85 South 200 East
Vernal, UT 84078 * (435) 789-1017

TRANSWEST EXPRESS LLC

ACCESS ROAD EASEMENT ON
NEWFIELD RMI LLC LANDS
SECTION 12, T3S, R4W, U.S.B.&M.
DUCHESNE COUNTY, UTAH

SURVEYED BY	G.M.	11-07-17	SCALE
DRAWN BY	C.L.	01-22-18	1" = 1000'
FILE: 6 2 7 4 9-A5			

ACCESS ROAD EASEMENT

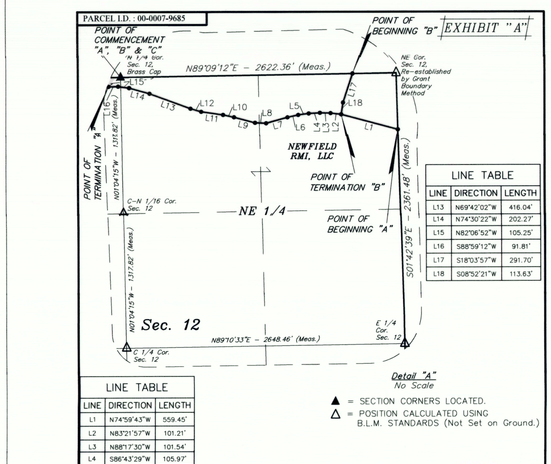

LINE TABLE		
LINE	DIRECTION	LENGTH
L13	N69°42'02"W	416.04'
L14	N74°30'22"W	202.27'
L15	N82°06'52"W	105.25'
L16	S68°59'12"W	91.87'
L17	S18°33'57"W	291.70'
L18	S08°52'21"W	113.63'

LINE TABLE		
LINE	DIRECTION	LENGTH
L1	N74°59'43"W	559.45'
L2	N83°21'57"W	101.21'
L3	N88°17'30"W	101.54'
L4	S86°43'29"W	105.97'
L5	S82°02'16"W	100.74'
L6	S77°25'38"W	104.16'
L7	S74°25'05"W	210.15'
L8	N87°23'09"W	105.46'
L9	N75°04'24"W	207.11'
L10	N77°38'05"W	105.97'
L11	N81°48'23"W	211.46'
L12	N73°48'34"W	106.10'

CERTIFICATE

THIS IS TO CERTIFY THAT THE ABOVE PLAT WAS PREPARED FROM FIELD NOTES OF ACTUAL SURVEYS MADE BY ME OR UNDER MY SUPERVISION AND THAT THE SAME ARE TRUE AND CORRECT TO THE BEST OF MY KNOWLEDGE AND BELIEF

REGISTERED LAND SURVEYOR
REGISTRATION NO. 6631032
STATE OF UTAH
EXPIRATION DATE 06-30-19

SHEET 6 OF 7

UINTAH ENGINEERING & LAND SURVEYING

UELS, LLC
Corporate Office * 85 South 200 East
Vernal, UT 84078 * (435) 789-1017

TRANSWEST EXPRESS LLC

ACCESS ROAD EASEMENT ON
NEWFIELD RMI LLC LANDS
SECTION 12, T3S, R4W, U.S.B.&M.
DUCHESNE COUNTY, UTAH

SURVEYED BY	G.M.	11-07-17	SCALE
DRAWN BY	C.L.	01-22-18	N/A
FILE: 6 2 7 4 9-A6			

ACCESS ROAD EASEMENT

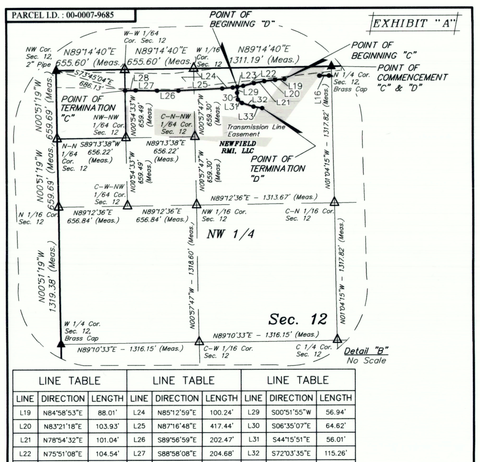

LINE TABLE			LINE TABLE			LINE TABLE		
LINE	DIRECTION	LENGTH	LINE	DIRECTION	LENGTH	LINE	DIRECTION	LENGTH
L19	N84°58'53"E	88.01'	L24	N85°12'59"E	100.24'	L29	S00°51'55"W	56.94'
L20	N83°21'18"E	103.93'	L25	N87°16'48"E	417.44'	L30	S06°35'07"E	64.62'
L21	N78°54'32"E	101.04'	L26	S89°56'59"E	202.47'	L31	S44°15'51"E	56.01'
L22	N75°31'08"E	104.54'	L27	S86°58'08"E	204.66'	L32	S72°03'35"E	115.26'
L23	N81°00'24"E	100.77'	L28	N88°32'22"E	100.20'	L33	S80°09'21"E	83.23'

CERTIFICATE

THIS IS TO CERTIFY THAT THE ABOVE PLAT WAS PREPARED FROM FIELD NOTES OF ACTUAL SURVEYS MADE BY ME OR UNDER MY SUPERVISION AND THAT THE SAME ARE TRUE AND CORRECT TO THE BEST OF MY KNOWLEDGE AND BELIEF

REGISTERED LAND SURVEYOR
REGISTRATION NO. 6631032
STATE OF UTAH
EXPIRATION DATE 06-30-19

▲ = SECTION CORNERS LOCATED.
△ = POSITION CALCULATED USING B.L.M. STANDARDS (Not Set on Ground.)

SHEET 7 OF 7

UINTAH ENGINEERING & LAND SURVEYING

UELS, LLC
Corporate Office * 85 South 200 East
Vernal, UT 84078 * (435) 789-1017

TRANSWEST EXPRESS LLC

ACCESS ROAD EASEMENT ON
NEWFIELD RMI LLC LANDS
SECTION 12, T3S, R4W, U.S.B.&M.
DUCHESNE COUNTY, UTAH

SURVEYED BY	G.M.	11-07-17	SCALE
DRAWN BY	C.L.	01-22-18	N/A
FILE: 6 2 7 4 9-A7			

ACCESS ROAD EASEMENT

County Surveyor's File # 4112 2of2

DRAWING NUMBER

DRAWING NUMBER

DRAWING NUMBER 4112 142

DRAWING NUMBER

PARCEL I.D. : 00-0007-9685

EXHIBIT "A"

ACCESS ROAD EASEMENT "A" DESCRIPTION

A STRIP OF LAND 30 FEET WIDE LYING 15 FEET ON EACH SIDE OF THE FOLLOWING DESCRIBED CENTERLINE, LOCATED IN SECTION 12, TOWNSHIP 3 SOUTH, RANGE 4 WEST, UINTAH SPECIAL BASE AND MERIDIAN, DUCHESNE COUNTY, UTAH, BEING A PORTION OF THAT TRACT OF LAND DESCRIBED AS THE SOUTH HALF; THE NORTHEAST QUARTER; THE SOUTH HALF OF THE NORTHWEST QUARTER; THE NORTHEAST QUARTER OF THE NORTHWEST QUARTER; THE SOUTH HALF OF THE NORTHWEST QUARTER OF THE NORTHWEST QUARTER; THE NORTHEAST QUARTER OF THE NORTHWEST QUARTER OF THE NORTHWEST QUARTER OF SAID SECTION 12, IN DEED TO NEWFIELD RMI LLC, RECORDED IN BOOK A649, PAGE 533, OFFICIAL RECORDS, DUCHESNE COUNTY, UTAH, AND BEING MORE PARTICULARLY DESCRIBED AS FOLLOWS:

COMMENCING AT THE NORTH QUARTER CORNER OF SAID SECTION 12 WHENCE THE NORTHWEST CORNER OF SAID SECTION 12 BEARS S89°14'40"W 2622.39 FEET;

THENCE S79°13'48"E 2685.53 FEET TO A POINT ALONG THE EAST LINE OF THE NORTHEAST QUARTER OF THE NORTHEAST QUARTER OF SAID SECTION 12, SAID POINT BEING THE **POINT OF BEGINNING;**

THENCE ALONG THE CENTERLINE OF AN EXISTING ROAD THE FOLLOWING COURSES: N74°59'43"W 559.45 FEET;

THENCE N83°21'57"W 101.21 FEET;
THENCE N88°17'30"W 101.54 FEET;
THENCE S86°43'29"W 105.97 FEET;
THENCE S82°22'16"W 100.74 FEET;
THENCE S77°25'38"W 104.16 FEET;
THENCE S74°25'05"W 210.15 FEET;
THENCE N87°23'09"W 105.46 FEET;
THENCE N75°04'24"W 207.11 FEET;
THENCE N77°38'05"W 105.97 FEET;
THENCE N81°48'23"W 211.46 FEET;
THENCE N73°48'34"W 106.10 FEET;
THENCE N69°42'02"W 416.04 FEET;
THENCE N74°30'22"W 202.27 FEET;
THENCE N82°06'52"W 105.25 FEET;
THENCE S88°59'12"W 91.81 FEET TO A POINT ALONG THE SOUTHERLY LINE OF THE TRANSMISSION LINE EASEMENT IN THE NORTHEAST QUARTER OF THE NORTHWEST QUARTER OF SAID SECTION 12, WHICH BEARS S52°06'21"W 145.97 FEET FROM THE NORTH QUARTER CORNER OF SAID SECTION 12, SAID POINT BEING THE **POINT OF TERMINATION.**

POINT OF BEGINNING "A" BEARS S79°13'48"E 2685.53 FEET FROM THE NORTH QUARTER CORNER OF SECTION 12, T3S, R4W, U.S.B.&M.

POINT OF TERMINATION "A" BEARS S52°06'21"W 145.97 FEET FROM THE NORTH QUARTER CORNER OF SECTION 12, T3S, R4W, U.S.B.&M.

TYPICAL EASEMENT DETAIL
NO SCALE

THE SIDE LINES OF SAID DESCRIBED EASEMENT BEING SHORTENED OR ELONGATED TO MEET THE GRANTOR'S PROPERTY LINES AND THE EDGE OF THE TRANSMISSION LINE EASEMENT.

BASIS OF BEARINGS: ALL BEARINGS ARE GRID BEARINGS OF THE UTAH STATE PLANE COORDINATE SYSTEM, CENTRAL ZONE, NORTH AMERICAN DATUM 1983 BASED ON GPS OBSERVATION OF THE MONUMENTS SHOWN HEREON.

CONTAINS 1.952 ACRES MORE OR LESS.

CERTIFICATE

THIS IS TO CERTIFY THAT THE ABOVE PLAT WAS PREPARED FROM FIELD NOTES OF ACTUAL SURVEYS MADE BY ME OR UNDER MY SUPERVISION AND THAT THE SAME ARE TRUE AND CORRECT TO THE BEST OF MY KNOWLEDGE AND BELIEF

REGISTERED LAND SURVEYOR
REGISTRATION NO. 6631032
STATE OF UTAH

REV.- 1: 01-24-18 C.I. (UPDATE BOOK & PAGE)

SHEET 1 OF 7

TRANSWEST EXPRESS LLC

ACCESS ROAD EASEMENT ON NEWFIELD RMI, LLC LANDS SECTION 12, T3S, R4W, U.S.B.&M. DUCHESNE COUNTY, UTAH

UINTAH
UELS, LLC
Corporate Office * 85 South 200 East
Vernal, UT 84078 * (435) 789-1017

SURVEYED BY	G.M.	11-07-17	SCALE
DRAWN BY	C.I.	01-22-18	N/A
FILE:	6274 9-A1		

ACCESS ROAD EASEMENT

PARCEL I.D. : 00-0007-9685

EXHIBIT "A"

ACCESS ROAD EASEMENT "B" DESCRIPTION

A STRIP OF LAND 30 FEET WIDE LYING 15 FEET ON EACH SIDE OF THE FOLLOWING DESCRIBED CENTERLINE, LOCATED IN SECTION 12, TOWNSHIP 3 SOUTH, RANGE 4 WEST, UINTAH SPECIAL BASE AND MERIDIAN, DUCHESNE COUNTY, UTAH, BEING A PORTION OF THAT TRACT OF LAND DESCRIBED AS THE SOUTH HALF; THE NORTHEAST QUARTER; THE SOUTH HALF OF THE NORTHWEST QUARTER; THE NORTHEAST QUARTER OF THE NORTHWEST QUARTER; THE SOUTH HALF OF THE NORTHWEST QUARTER OF THE NORTHWEST QUARTER; THE NORTHEAST QUARTER OF THE NORTHWEST QUARTER OF THE NORTHWEST QUARTER OF SAID SECTION 12, IN DEED TO NEWFIELD RMI LLC, RECORDED IN BOOK A649, PAGE 533, OFFICIAL RECORDS, DUCHESNE COUNTY, UTAH, AND BEING MORE PARTICULARLY DESCRIBED AS FOLLOWS:

COMMENCING AT THE NORTH QUARTER CORNER OF SAID SECTION 12 WHENCE THE NORTHWEST CORNER OF SAID SECTION 12 BEARS S89°14'40"W 2622.39 FEET;

THENCE N89°29'10"E 2206.08 FEET ALONG THE NORTH LINE OF THE NORTHEAST QUARTER OF SAID SECTION 12, TO THE **POINT OF BEGINNING;**

THENCE ALONG THE CENTERLINE OF AN EXISTING ROAD THE FOLLOWING COURSES: S18°03'57"W 291.70 FEET;

THENCE S08°52'21"W 113.63 FEET TO A POINT ALONG THE CENTERLINE OF ACCESS ROAD EASEMENT "A" IN THE NORTHEAST QUARTER OF THE NORTHEAST QUARTER OF SAID SECTION 12, WHICH BEARS S80°20'32"E 2128.01 FEET FROM THE NORTH QUARTER CORNER OF SAID SECTION 12, SAID POINT BEING THE **POINT OF TERMINATION.**

THE SIDE LINES OF SAID DESCRIBED EASEMENT BEING SHORTENED OR ELONGATED TO MEET THE GRANTOR'S PROPERTY LINES AND AT THE CENTERLINE OF ACCESS ROAD EASEMENT "A".

BASIS OF BEARINGS: ALL BEARINGS ARE GRID BEARINGS OF THE UTAH STATE PLANE COORDINATE SYSTEM, CENTRAL ZONE, NORTH AMERICAN DATUM 1983 BASED ON GPS OBSERVATION OF THE MONUMENTS SHOWN HEREON.

CONTAINS 0.280 ACRES MORE OR LESS.

POINT OF BEGINNING "B" BEARS N89°09'12"E 2206.08 FEET FROM THE NORTH QUARTER CORNER OF SECTION 12, T3S, R4W, U.S.B.&M.

POINT OF TERMINATION "B" BEARS S80°20'32"E 2128.01 FEET FROM THE NORTH QUARTER CORNER OF SECTION 12, T3S, R4W, U.S.B.&M.

TYPICAL EASEMENT DETAIL
NO SCALE

CERTIFICATE

THIS IS TO CERTIFY THAT THE ABOVE PLAT WAS PREPARED FROM FIELD NOTES OF ACTUAL SURVEYS MADE BY ME OR UNDER MY SUPERVISION AND THAT THE SAME ARE TRUE AND CORRECT TO THE BEST OF MY KNOWLEDGE AND BELIEF

REGISTERED LAND SURVEYOR
REGISTRATION NO. 6631032
STATE OF UTAH

REV.- 1: 01-24-18 C.I. (UPDATE BOOK & PAGE)

SHEET 2 OF 7

TRANSWEST EXPRESS LLC

ACCESS ROAD EASEMENT ON NEWFIELD RMI, LLC LANDS SECTION 12, T3S, R4W, U.S.B.&M. DUCHESNE COUNTY, UTAH

UINTAH
UELS, LLC
Corporate Office * 85 South 200 East
Vernal, UT 84078 * (435) 789-1017

SURVEYED BY	G.M.	11-07-17	SCALE
DRAWN BY	C.I.	01-22-18	N/A
FILE:	6274 9-A2		

ACCESS ROAD EASEMENT

PARCEL I.D. : 00-0007-9685

EXHIBIT "A"

ACCESS ROAD EASEMENT "C" DESCRIPTION

A STRIP OF LAND 30 FEET WIDE LYING 15 FEET ON EACH SIDE OF THE FOLLOWING DESCRIBED CENTERLINE, LOCATED IN SECTION 12, TOWNSHIP 3 SOUTH, RANGE 4 WEST, UINTAH SPECIAL BASE AND MERIDIAN, DUCHESNE COUNTY, UTAH, BEING A PORTION OF THAT TRACT OF LAND DESCRIBED AS THE SOUTH HALF; THE NORTHEAST QUARTER; THE SOUTH HALF OF THE NORTHWEST QUARTER; THE NORTHEAST QUARTER OF THE NORTHWEST QUARTER; THE SOUTH HALF OF THE NORTHWEST QUARTER OF THE NORTHWEST QUARTER; THE NORTHEAST QUARTER OF THE NORTHWEST QUARTER OF THE NORTHWEST QUARTER OF SAID SECTION 12, IN DEED TO NEWFIELD RMI LLC, RECORDED IN BOOK A649, PAGE 533, OFFICIAL RECORDS, DUCHESNE COUNTY, UTAH, AND BEING MORE PARTICULARLY DESCRIBED AS FOLLOWS:

COMMENCING AT THE NORTH QUARTER CORNER OF SAID SECTION 12 WHENCE THE NORTHWEST CORNER OF SAID SECTION 12 BEARS S89°14'40"W 2622.39 FEET;

THENCE S75°06'23"W 463.93 FEET TO A POINT ALONG THE NORTHERLY LINE OF THE TRANSMISSION LINE EASEMENT IN THE NORTHEAST QUARTER OF THE NORTHWEST QUARTER OF SAID SECTION 12, SAID POINT BEING THE **POINT OF BEGINNING;**

THENCE ALONG THE CENTERLINE OF AN EXISTING ROAD THE FOLLOWING COURSES: N84°58'53"E 88.01 FEET;

THENCE N83°21'18"E 103.93 FEET;
THENCE N78°54'32"E 101.04 FEET;
THENCE N75°51'08"E 104.54 FEET;
THENCE N81°00'24"E 100.77 FEET;
THENCE N85°12'59"E 100.24 FEET;
THENCE N87°16'48"E 417.44 FEET;
THENCE S89°56'59"E 202.47 FEET;
THENCE S88°58'08"E 204.68 FEET;
THENCE N88°32'22"E 100.20 FEET TO A POINT IN THE NORTHWEST QUARTER OF THE NORTHWEST QUARTER OF SAID SECTION 12, WHICH BEARS S73°45'04"E 686.13 FEET FROM THE NORTHWEST CORNER OF SAID SECTION 12, SAID POINT BEING THE **POINT OF TERMINATION.**

POINT OF BEGINNING "C" BEARS S75°06'23"W 463.93 FEET FROM THE NORTH QUARTER CORNER OF SECTION 12, T3S, R4W, U.S.B.&M.

THE SIDE LINES OF SAID DESCRIBED EASEMENT BEING SHORTENED OR ELONGATED TO MEET THE NORTHERLY EDGE OF THE TRANSMISSION LINE EASEMENT AND THE GRANTOR'S PROPERTY LINES.

BASIS OF BEARINGS: ALL BEARINGS ARE GRID BEARINGS OF THE UTAH STATE PLANE COORDINATE SYSTEM, CENTRAL ZONE, NORTH AMERICAN DATUM 1983 BASED ON GPS OBSERVATION OF THE MONUMENTS SHOWN HEREON.

CONTAINS 1.049 ACRES MORE OR LESS.

TYPICAL EASEMENT DETAIL
NO SCALE

CERTIFICATE

THIS IS TO CERTIFY THAT THE ABOVE PLAT WAS PREPARED FROM FIELD NOTES OF ACTUAL SURVEYS MADE BY ME OR UNDER MY SUPERVISION AND THAT THE SAME ARE TRUE AND CORRECT TO THE BEST OF MY KNOWLEDGE AND BELIEF

REGISTERED LAND SURVEYOR
REGISTRATION NO. 6631032
STATE OF UTAH

REV.- 1: 01-24-18 C.I. (UPDATE BOOK & PAGE)

SHEET 3 OF 7

TRANSWEST EXPRESS LLC

ACCESS ROAD EASEMENT ON NEWFIELD RMI, LLC LANDS SECTION 12, T3S, R4W, U.S.B.&M. DUCHESNE COUNTY, UTAH

UINTAH
UELS, LLC
Corporate Office * 85 South 200 East
Vernal, UT 84078 * (435) 789-1017

SURVEYED BY	G.M.	11-07-17	SCALE
DRAWN BY	C.I.	01-22-18	N/A
FILE:	6274 9-A3		

ACCESS ROAD EASEMENT

PARCEL I.D. : 00-0007-9685

EXHIBIT "A"

ACCESS ROAD EASEMENT "D" DESCRIPTION

A STRIP OF LAND 30 FEET WIDE LYING 15 FEET ON EACH SIDE OF THE FOLLOWING DESCRIBED CENTERLINE, LOCATED IN SECTION 12, TOWNSHIP 3 SOUTH, RANGE 4 WEST, UINTAH SPECIAL BASE AND MERIDIAN, DUCHESNE COUNTY, UTAH, BEING A PORTION OF THAT TRACT OF LAND DESCRIBED AS THE SOUTH HALF; THE NORTHEAST QUARTER; THE SOUTH HALF OF THE NORTHWEST QUARTER; THE NORTHEAST QUARTER OF THE NORTHWEST QUARTER; THE SOUTH HALF OF THE NORTHWEST QUARTER OF THE NORTHWEST QUARTER; THE NORTHEAST QUARTER OF THE NORTHWEST QUARTER OF THE NORTHWEST QUARTER OF SAID SECTION 12, IN DEED TO NEWFIELD RMI LLC, RECORDED IN BOOK A649, PAGE 533, OFFICIAL RECORDS, DUCHESNE COUNTY, UTAH, AND BEING MORE PARTICULARLY DESCRIBED AS FOLLOWS:

COMMENCING AT THE NORTH QUARTER CORNER OF SAID SECTION 12 WHENCE THE NORTHWEST CORNER OF SAID SECTION 12 BEARS S89°14'40"W 2622.39 FEET;

THENCE S77°51'20"W 917.23 FEET TO A POINT ALONG THE CENTERLINE OF ACCESS ROAD EASEMENT "D" IN THE NORTHEAST QUARTER OF THE NORTHWEST QUARTER OF SAID SECTION 12, SAID POINT BEING THE **POINT OF BEGINNING;**

THENCE ALONG THE CENTERLINE OF AN EXISTING ROAD THE FOLLOWING COURSES: S00°51'55"W 56.94 FEET;

THENCE S06°35'07"E 64.62 FEET;
THENCE S44°15'51"E 56.01 FEET;
THENCE S72°03'35"E 115.26 FEET;
THENCE S80°09'21"E 83.22 FEET TO A POINT ALONG THE NORTHERLY LINE OF THE TRANSMISSION LINE EASEMENT IN THE NORTHEAST QUARTER OF THE NORTHWEST QUARTER OF SAID SECTION 12, WHICH BEARS S58°30'36"W 773.30 FEET FROM THE NORTH QUARTER CORNER OF SAID SECTION 12, SAID POINT BEING THE **POINT OF TERMINATION.**

THE SIDE LINES OF SAID DESCRIBED EASEMENT BEING SHORTENED OR ELONGATED TO MEET THE CENTERLINE OF ACCESS ROAD EASEMENT "D" AND THE EDGE OF THE TRANSMISSION LINE EASEMENT.

BASIS OF BEARINGS: ALL BEARINGS ARE GRID BEARINGS OF THE UTAH STATE PLANE COORDINATE SYSTEM, CENTRAL ZONE, NORTH AMERICAN DATUM 1983 BASED ON GPS OBSERVATION OF THE MONUMENTS SHOWN HEREON.

CONTAINS 0.259 ACRES MORE OR LESS.

POINT OF BEGINNING "D" BEARS S77°51'20"W 917.23 FEET FROM THE NORTH QUARTER CORNER OF SECTION 12, T3S, R4W, U.S.B.&M.

POINT OF TERMINATION "D" BEARS S58°30'36"W 773.30 FEET FROM THE NORTH QUARTER CORNER OF SECTION 12, T3S, R4W, U.S.B.&M.

TYPICAL EASEMENT DETAIL
NO SCALE

CERTIFICATE

THIS IS TO CERTIFY THAT THE ABOVE PLAT WAS PREPARED FROM FIELD NOTES OF ACTUAL SURVEYS MADE BY ME OR UNDER MY SUPERVISION AND THAT THE SAME ARE TRUE AND CORRECT TO THE BEST OF MY KNOWLEDGE AND BELIEF

REGISTERED LAND SURVEYOR
REGISTRATION NO. 6631032
STATE OF UTAH

REV.- 1: 01-24-18 C.I. (UPDATE BOOK & PAGE)

SHEET 4 OF 7

TRANSWEST EXPRESS LLC

ACCESS ROAD EASEMENT ON NEWFIELD RMI, LLC LANDS SECTION 12, T3S, R4W, U.S.B.&M. DUCHESNE COUNTY, UTAH

UINTAH
UELS, LLC
Corporate Office * 85 South 200 East
Vernal, UT 84078 * (435) 789-1017

SURVEYED BY	G.M.	11-07-17	SCALE
DRAWN BY	C.I.	01-22-18	N/A
FILE:	6274 9-A4		

ACCESS ROAD EASEMENT

County Surveyors File # 4112 142