DRAWING NUMBER

SAFCO PRODUCTS • NEW HOPE, MINNESOTA
REORDER BY PART NUMBER 6051
POSITIVE EDGE OF PRINT ON THIS LINE

DRAWING NUMBER 3166

SAFCO PRODUCTS • NEW HOPE, MINNESOTA
REORDER BY PART NUMBER 6051
POSITIVE EDGE OF PRINT ON THIS LINE

DRAWING NUMBER

SAFCO PRODUCTS • NEW HOPE, MINNESOTA
REORDER BY PART NUMBER 6051
POSITIVE EDGE OF PRINT ON THIS LINE

DRAWING NUMBER

SAFCO PRODUCTS • NEW HOPE, MINNESOTA
REORDER BY PART NUMBER 6051
POSITIVE EDGE OF PRINT ON THIS LINE

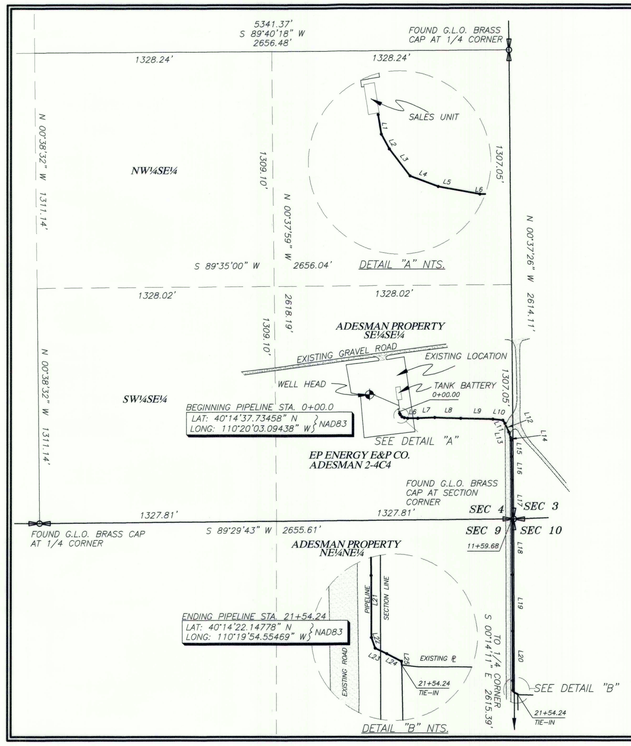

PIPELINE "AS-BUILT" SURVEY FOR

KINDER MORGAN ALTAMONT, LLC.

ADELMAN 2-4C4

SECTIONS 4 & 9, T3S, R4W, U.S.B.&M.

DUCHESNE COUNTY, UTAH

LINE	BEARING	DISTANCE
L1	S 08°53'00" E	9.03'
L2	S 28°32'38" E	7.71'
L3	S 37°51'34" E	15.53'
L4	S 69°32'51" E	13.79'
L5	S 79°34'55" E	19.38'
L6	N 89°58'29" E	56.73'
L7	N 87°14'38" E	94.98'
L8	S 88°04'19" E	146.29'
L9	S 88°27'01" E	179.51'
L10	S 84°07'46" E	56.38'
L11	S 32°12'41" E	21.53'
L12	S 24°25'15" E	53.01'
L13	S 18°50'23" E	32.73'

LINE	BEARING	DISTANCE
L14	S 09°04'37" E	14.01'
L15	S 01°22'08" E	90.55'
L16	S 00°47'50" E	131.08'
L17	S 00°25'15" E	224.58'
L18	S 00°19'27" E	303.66'
L19	S 00°31'42" E	314.98'
L20	S 00°07'04" E	276.36'
L21	S 00°21'39" E	53.85'
L22	S 19°31'38" E	9.77'
L23	S 64°31'35" E	11.03'
L24	S 62°48'51" E	14.49'
L25	S 01°08'11" E	3.28'

NORTH

SCALE: 1"=400'

0 400 800 1200

SURVEYOR'S CERTIFICATE

This is to certify that this plat was prepared from the field notes and electronic data collector files of an actual survey made by me, or under my personal supervision, of the pipeline shown hereon, and that this plat accurately represents said survey to the best of my knowledge.

PROFESSIONAL LAND SURVEYOR No. 148951 JERRY D. ALLRED 5 MAY '14 STATE OF UTAH

Jerry D. Allred, Professional Land Surveyor, Certificate 148951 (Utah)

THIS SURVEY WAS PERFORMED USING GLOBAL POSITIONING SYSTEM PROCEDURES AND EQUIPMENT

THE BASIS OF BEARINGS IS GEODETIC NORTH DERIVED FROM G.P.S. OBSERVATIONS AT THE SECTION CORNER LOCATED AT LAT. 40°15'22.90258"N AND LONG. 110°23'21.19760"W USING THE UTAH STATE G.P.S. VIRTUAL REFERENCE STATION CONTROL NETWORK MAINTAINED AND OPERATED BY THE AUTOMATED GEOGRAPHIC REFERENCE CENTER

29 MAY 2014 12-121-185

JERRY D. ALLRED AND ASSOCIATES
SURVEYING CONSULTANTS
1235 NORTH 700 EAST--P.O. BOX 975
DUCHESNE, UTAH 84021
(435) 738-5352

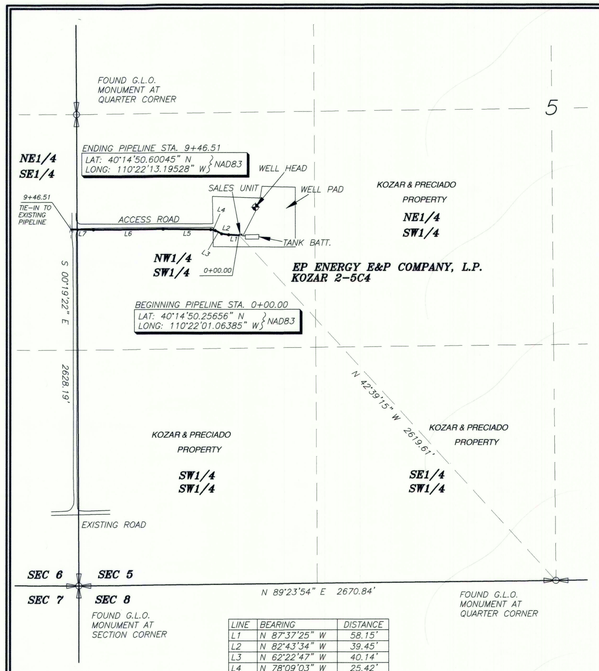

LINE	BEARING	DISTANCE
L1	N 87°37'25" W	58.15'
L2	N 82°43'34" W	39.45'
L3	N 62°22'47" W	40.14'
L4	N 78°09'03" W	25.42'
L5	N 89°24'53" W	267.25'
L6	S 89°42'45" W	390.00'
L7	N 88°49'35" W	126.10'

PIPELINE AS-BUILT SURVEY FOR

KINDER MORGAN ALTAMONT, LLC.

KOZAR 2-5C4

NE¼ SE¼,
SECTION 6, T3S, R4W, U.S.B.&M.
NW¼ SW¼,
SECTION 5, T3S, R4W, U.S.B.&M.
DUCHESNE COUNTY, UTAH

NORTH

SCALE: 1"=400'

0' 400' 800'

THIS SURVEY WAS PERFORMED USING GLOBAL POSITIONING SYSTEM PROCEDURES AND EQUIPMENT

THE BASIS OF BEARINGS IS GEODETIC NORTH DERIVED FROM G.P.S. OBSERVATIONS AT THE SECTION CORNER LOCATED AT LAT. 40°15'22.90258"N AND LONG. 110°23'21.19760"W USING THE UTAH STATE G.P.S. VIRTUAL REFERENCE STATION CONTROL NETWORK MAINTAINED AND OPERATED BY THE AUTOMATED GEOGRAPHIC REFERENCE CENTER

SURVEYOR'S CERTIFICATE

This is to certify that this plat was prepared from the field notes and electronic data collector files of an actual survey made by me, or under my personal supervision, of the pipeline shown hereon, and that this plat accurately represents said survey to the best of my knowledge.

PROFESSIONAL LAND SURVEYOR No. 148951 JERRY D. ALLRED 13 JUN '14 STATE OF UTAH

Jerry D. Allred, Professional Land Surveyor, Certificate 148951 (Utah)

COUNTY SURVEYORS FILE NUMBER:

JERRY D. ALLRED AND ASSOCIATES
SURVEYING CONSULTANTS
1235 NORTH 700 EAST--P.O. BOX 975
DUCHESNE, UTAH 84021
(435) 738-5352

13 JUN 2014 12-121-184

LINE	BEARING	DISTANCE
L1	S 88°23'15" E	40.05'
L2	N 80°46'38" E	63.75'
L3	S 88°15'41" E	22.64'
L4	S 64°09'43" E	20.93'
L5	S 51°10'56" E	29.44'
L6	S 49°50'09" E	89.84'
L7	S 54°30'12" E	29.14'
L8	S 73°01'41" E	20.31'
L9	N 85°30'47" E	62.05'
L10	N 83°00'58" E	39.11'
L11	N 86°54'53" E	8.23'
L12	S 05°34'39" W	4.28'

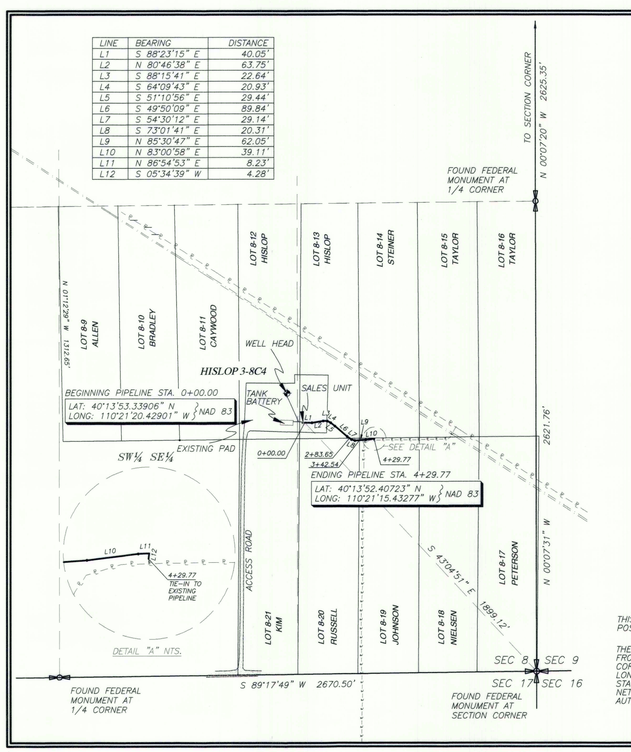

PIPELINE "AS-BUILT" SURVEY FOR

KINDER MORGAN ALTAMONT, LLC.

HISLOP 3-8C4

SECTION 8, T3S, R4W, U.S.B.&M.

DUCHESNE COUNTY, UTAH

NORTH

SCALE: 1"=400'

400 0 400

SURVEYOR'S CERTIFICATE

This is to certify that this plat was prepared from the field notes and electronic data collector files of an actual survey made by me, or under my personal supervision, of the pipeline shown hereon, and that this plat accurately represents said survey to the best of my knowledge.

PROFESSIONAL LAND SURVEYOR No. 148951 JERRY D. ALLRED 30 MAY '14 STATE OF UTAH

JERRY D. ALLRED, REGISTERED LAND SURVEYOR, CERTIFICATE NO. 148951 (UTAH)

THIS SURVEY WAS PERFORMED USING GLOBAL POSITIONING SYSTEM PROCEDURES AND EQUIPMENT

THE BASIS OF BEARINGS IS GEODETIC NORTH DERIVED FROM G.P.S. OBSERVATIONS AT THE SECTION CORNER LOCATED AT LAT. 40°15'22.90258"N AND LONG. 110°23'21.19760"W USING THE UTAH STATE G.P.S. VIRTUAL REFERENCE STATION CONTROL NETWORK MAINTAINED AND OPERATED BY THE AUTOMATED GEOGRAPHIC REFERENCE CENTER

30 MAY 2014 12-121-187

JERRY D. ALLRED AND ASSOCIATES
SURVEYING CONSULTANTS
1235 NORTH 700 EAST--P.O. BOX 975
DUCHESNE, UTAH 84021
(435) 738-5352

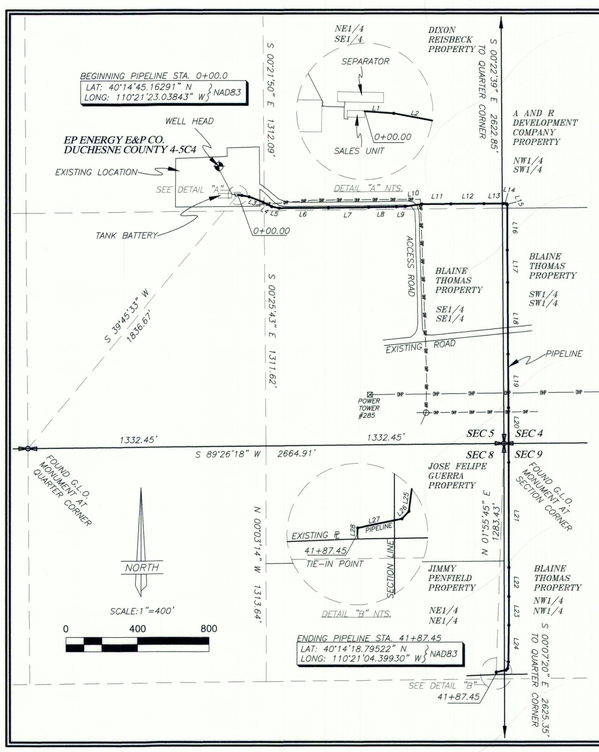

PIPELINE "AS-BUILT" SURVEY

KINDER MORGAN ALTAMONT, LLC.

DUCHESNE COUNTY 4-5C4

SECTIONS 4, 5, 8, AND 9, TOWNSHIP 3 SOUTH, RANGE 4 WEST

UINTAH SPECIAL BASE AND MERIDIAN

LINE	BEARING	DISTANCE
L1	S 85°47'24" E	23.02'
L2	S 79°25'27" E	41.65'
L3	S 68°23'20" E	83.14'
L4	S 63°56'24" E	54.84'
L5	S 78°58'23" E	42.64'
L6	N 89°49'49" E	275.35'
L7	N 89°23'57" E	224.56'
L8	N 88°55'51" E	156.37'
L9	N 88°22'10" E	48.36'
L10	N 81°51'56" E	94.55'
L11	N 89°42'44" E	162.65'
L12	N 89°34'59" E	184.56'
L13	N 89°28'38" E	111.60'
L14	S 83°47'05" E	15.95'

LINE	BEARING	DISTANCE
L15	S 26°59'52" E	7.64'
L16	S 00°05'33" E	251.37'
L17	S 00°35'55" E	179.89'
L18	S 00°18'58" E	400.23'
L19	S 00°26'32" E	298.55'
L20	S 00°17'25" E	305.34'
L21	S 00°07'16" E	586.18'
L22	S 00°08'37" W	161.72'
L23	S 00°01'55" E	159.24'
L24	S 00°38'53" W	203.78'
L25	S 06°55'59" W	37.61'
L26	S 42°44'37" W	12.84'
L27	S 78°39'33" W	56.07'
L28	S 03°09'57" W	7.75'

NORTH

SCALE: 1"=400'

0 400 800

THIS SURVEY WAS PERFORMED USING GLOBAL POSITIONING SYSTEM PROCEDURES AND EQUIPMENT

THE BASIS OF BEARINGS IS GEODETIC NORTH DERIVED FROM G.P.S. OBSERVATIONS AT THE SECTION CORNER LOCATED AT LAT. 40°15'22.90258"N AND LONG. 110°23'21.19760"W USING THE UTAH STATE G.P.S. VIRTUAL REFERENCE STATION CONTROL NETWORK MAINTAINED AND OPERATED BY THE AUTOMATED GEOGRAPHIC REFERENCE CENTER

SURVEYOR'S CERTIFICATE

This is to certify that this plat was prepared from the field notes and electronic data collector files of an actual survey made by me, or under my personal supervision, of the pipeline shown hereon, and that this plat accurately represents said survey to the best of my knowledge.

PROFESSIONAL LAND SURVEYOR No. 148951 JERRY D. ALLRED 14 JUL '14 STATE OF UTAH

JERRY D. ALLRED, REGISTERED LAND SURVEYOR, CERTIFICATE NO. 148951 (UTAH)

COUNTY SURVEYOR'S FILE NUMBER

JERRY D. ALLRED AND ASSOCIATES
SURVEYING CONSULTANTS
1235 NORTH 700 EAST--P.O. BOX 975
DUCHESNE, UTAH 84021
(435) 738-5352

14 JUL 2014 12-121-216

County Surveyor File # 3166