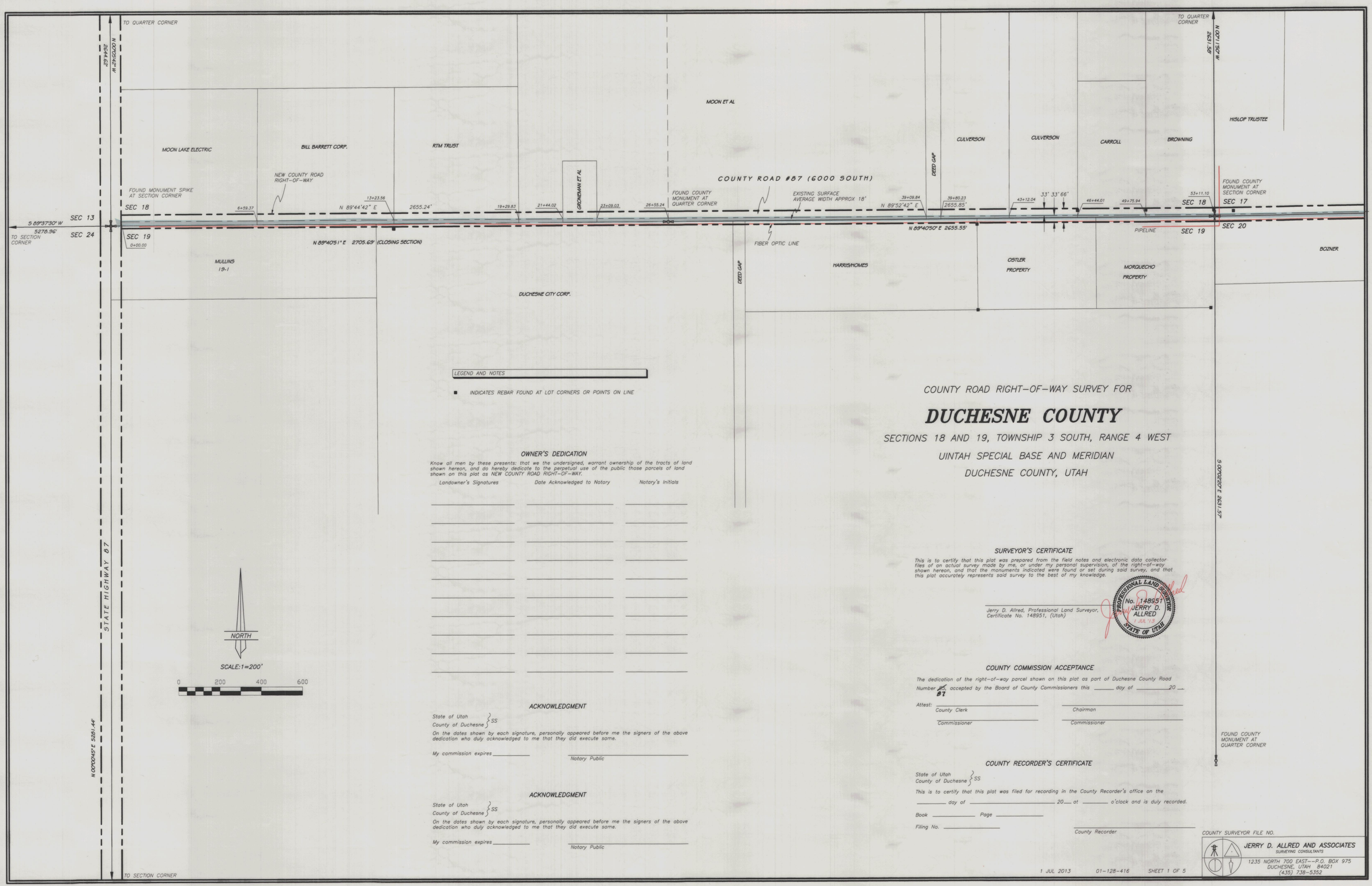

LEGEND AND NOTES

■ INDICATES REBAR FOUND AT LOT CORNERS OR POINTS ON LINE

COUNTY ROAD RIGHT-OF-WAY SURVEY FOR

DUCHESNE COUNTY

SECTIONS 18 AND 19, TOWNSHIP 3 SOUTH, RANGE 4 WEST

UINTAH SPECIAL BASE AND MERIDIAN

DUCHESNE COUNTY, UTAH

OWNER'S DEDICATION

Know all men by these presents: that we the undersigned, warrant ownership of the tracts of land shown hereon, and do hereby dedicate to the perpetual use of the public those parcels of land shown on this plat as NEW COUNTY ROAD RIGHT-OF-WAY.

Landowner's Signatures	Date Acknowledged to Notary	Notary's Initials

ACKNOWLEDGMENT

State of Utah
County of Duchesne } SS

On the dates shown by each signature, personally appeared before me the signers of the above dedication who duly acknowledged to me that they did execute same.

My commission expires _____ Notary Public

ACKNOWLEDGMENT

State of Utah
County of Duchesne } SS

On the dates shown by each signature, personally appeared before me the signers of the above dedication who duly acknowledged to me that they did execute same.

My commission expires _____ Notary Public

SURVEYOR'S CERTIFICATE

This is to certify that this plat was prepared from the field notes and electronic data collector files of an actual survey made by me, or under my personal supervision, of the right-of-way shown hereon, and that the monuments indicated were found or set during said survey, and that this plat accurately represents said survey to the best of my knowledge.

Jerry D. Allred, Professional Land Surveyor, Certificate No. 148951, (Utah)

PROFESSIONAL LAND SURVEYOR No. 148951 JERRY D. ALLRED 1 JUL '13 STATE OF UTAH

COUNTY COMMISSION ACCEPTANCE

The dedication of the right-of-way parcel shown on this plat as part of Duchesne County Road Number ~~96~~ 87 accepted by the Board of County Commissioners this _____ day of _____ 20__

Attest: _____ County Clerk

_____ Chairman

_____ Commissioner

_____ Commissioner

COUNTY RECORDER'S CERTIFICATE

State of Utah
County of Duchesne } SS

This is to certify that this plat was filed for recording in the County Recorder's office on the _____ day of _____ 20__ at _____ o'clock and is duly recorded.

Book _____ Page _____

Filing No. _____

_____ County Recorder

COUNTY SURVEYOR FILE NO.

JERRY D. ALLRED AND ASSOCIATES
SURVEYING CONSULTANTS
1235 NORTH 700 EAST--P.O. BOX 975
DUCHESNE, UTAH 84021
(435) 738-5352

1 JUL 2013 01-128-416 SHEET 1 OF 5

County Surveyor's File # 2883 (1 of 5)

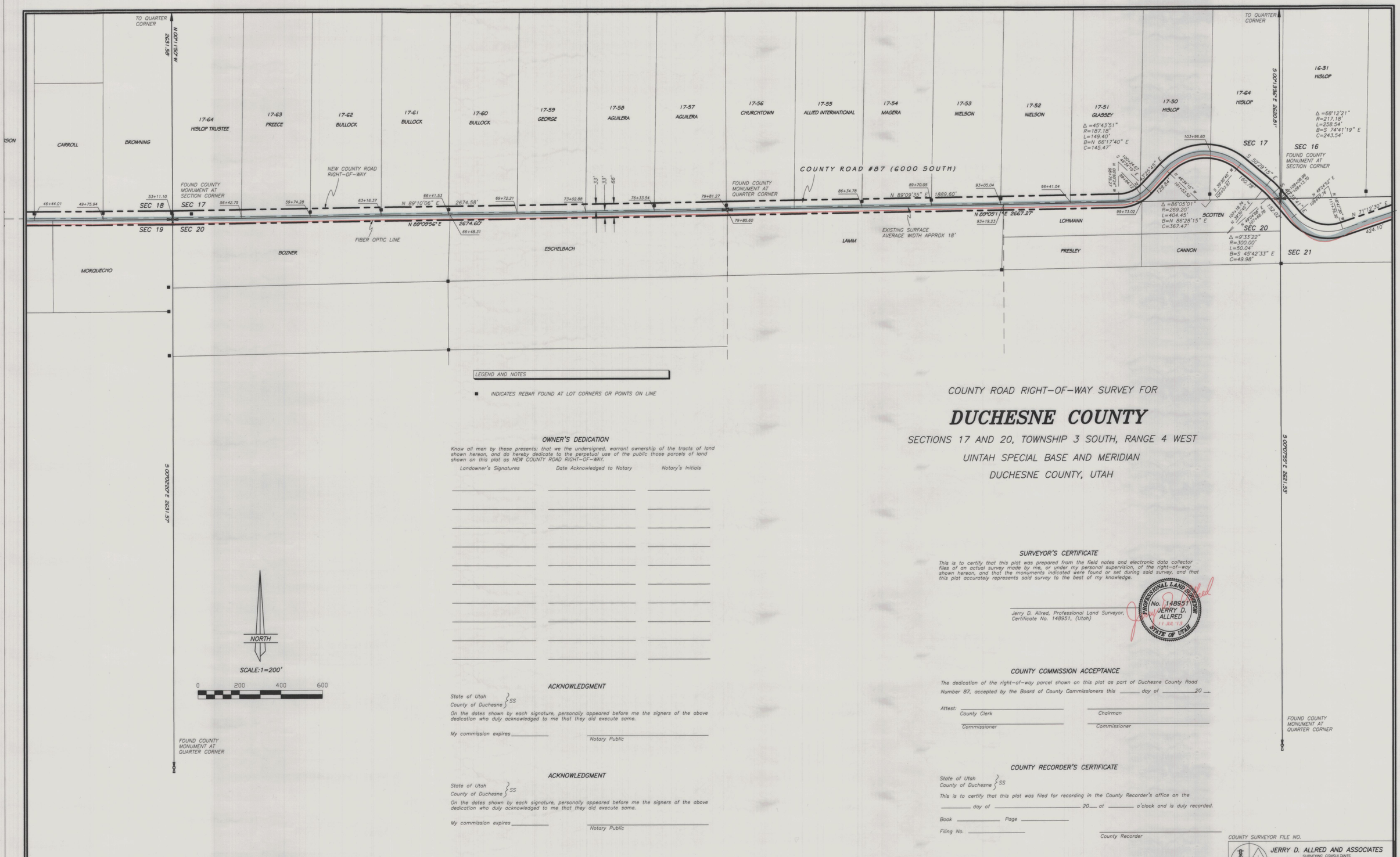

LEGEND AND NOTES

■ INDICATES REBAR FOUND AT LOT CORNERS OR POINTS ON LINE

NORTH

SCALE: 1=200'

0 200 400 600

COUNTY ROAD RIGHT-OF-WAY SURVEY FOR

DUCHESNE COUNTY

SECTIONS 17 AND 20, TOWNSHIP 3 SOUTH, RANGE 4 WEST

UINTAH SPECIAL BASE AND MERIDIAN

DUCHESNE COUNTY, UTAH

OWNER'S DEDICATION

Know all men by these presents: that we the undersigned, warrant ownership of the tracts of land shown hereon, and do hereby dedicate to the perpetual use of the public those parcels of land shown on this plat as NEW COUNTY ROAD RIGHT-OF-WAY.

Landowner's Signatures	Date Acknowledged to Notary	Notary's Initials

ACKNOWLEDGMENT

State of Utah
County of Duchesne } SS

On the dates shown by each signature, personally appeared before me the signers of the above dedication who duly acknowledged to me that they did execute same.

My commission expires _____

Notary Public

ACKNOWLEDGMENT

State of Utah
County of Duchesne } SS

On the dates shown by each signature, personally appeared before me the signers of the above dedication who duly acknowledged to me that they did execute same.

My commission expires _____

Notary Public

SURVEYOR'S CERTIFICATE

This is to certify that this plat was prepared from the field notes and electronic data collector files of an actual survey made by me, or under my personal supervision, of the right-of-way shown hereon, and that the monuments indicated were found or set during said survey, and that this plat accurately represents said survey to the best of my knowledge.

Jerry D. Allred, Professional Land Surveyor, Certificate No. 148951, (Utah)

PROFESSIONAL LAND SURVEYOR No. 148951 JERRY D. ALLRED 11 JUL 13 STATE OF UTAH

COUNTY COMMISSION ACCEPTANCE

The dedication of the right-of-way parcel shown on this plat as part of Duchesne County Road Number 87, accepted by the Board of County Commissioners this _____ day of _____ 20 __.

Attest: _____ County Clerk

_____ Chairman

_____ Commissioner

_____ Commissioner

COUNTY RECORDER'S CERTIFICATE

State of Utah
County of Duchesne } SS

This is to certify that this plat was filed for recording in the County Recorder's office on the _____ day of _____ 20__ at _____ o'clock and is duly recorded.

Book _____ Page _____

Filing No. _____

_____ County Recorder

COUNTY SURVEYOR FILE NO.

JERRY D. ALLRED AND ASSOCIATES
SURVEYING CONSULTANTS
1235 NORTH 700 EAST--P.O. BOX 975
DUCHESNE, UTAH 84021
(435) 738-5352

11 JUL 2013 01-128-416 SHEET 2 OF 5

COUNTY SURVEYOR'S FILE # 2883 (2 OF 5)

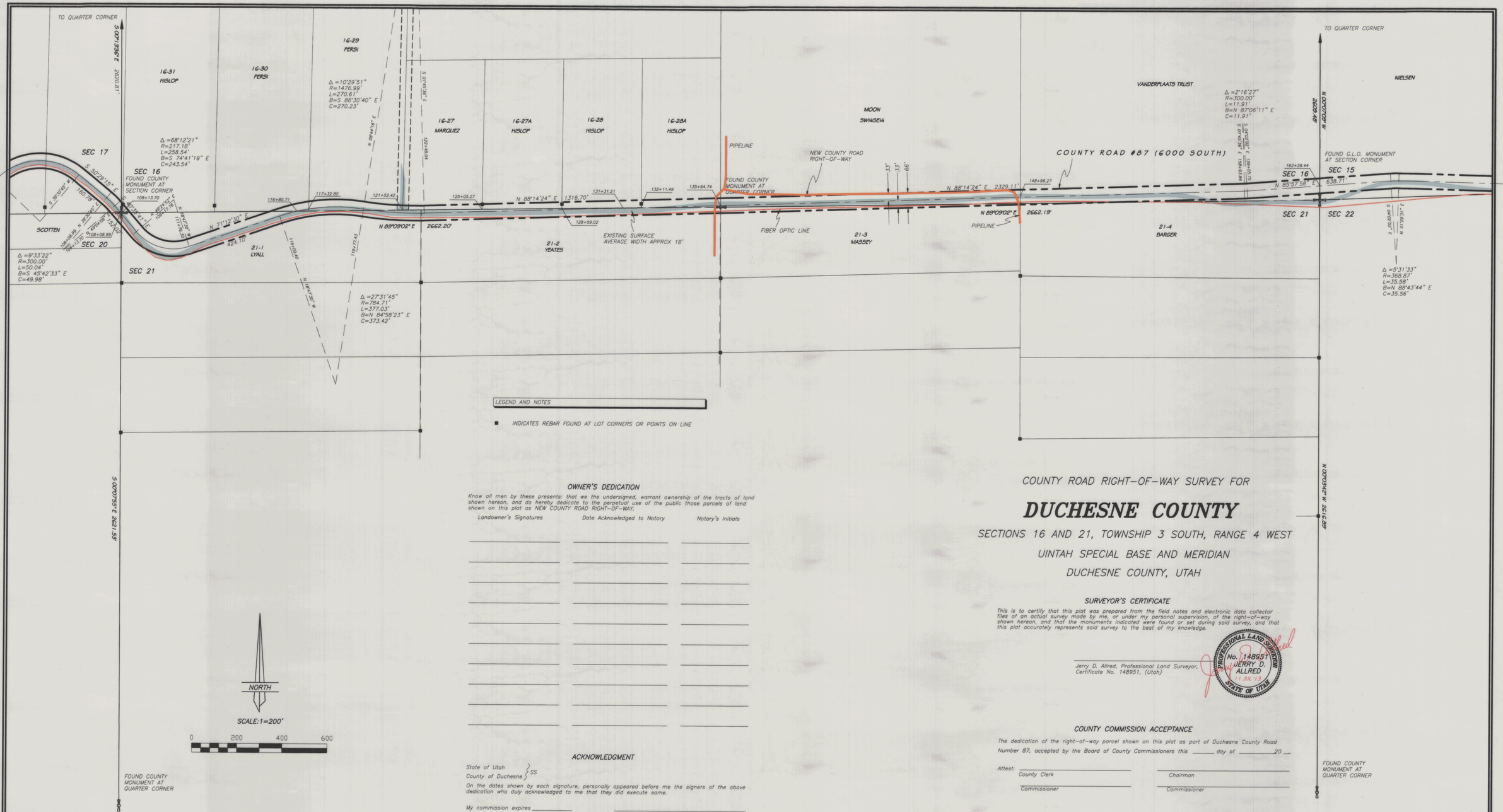

LEGEND AND NOTES

■ INDICATES REBAR FOUND AT LOT CORNERS OR POINTS ON LINE

OWNER'S DEDICATION

Know all men by these presents: that we the undersigned, warrant ownership of the tracts of land shown hereon, and do hereby dedicate to the perpetual use of the public those parcels of land shown on this plat as NEW COUNTY ROAD RIGHT-OF-WAY.

Landowner's Signatures	Date Acknowledged to Notary	Notary's Initials

ACKNOWLEDGMENT

State of Utah
County of Duchesne } SS

On the dates shown by each signature, personally appeared before me the signers of the above dedication who duly acknowledged to me that they did execute same.

My commission expires _____

_____ Notary Public

ACKNOWLEDGMENT

State of Utah
County of Duchesne } SS

On the dates shown by each signature, personally appeared before me the signers of the above dedication who duly acknowledged to me that they did execute same.

My commission expires _____

_____ Notary Public

COUNTY ROAD RIGHT-OF-WAY SURVEY FOR

DUCHESNE COUNTY

SECTIONS 16 AND 21, TOWNSHIP 3 SOUTH, RANGE 4 WEST

UINTAH SPECIAL BASE AND MERIDIAN

DUCHESNE COUNTY, UTAH

SURVEYOR'S CERTIFICATE

This is to certify that this plat was prepared from the field notes and electronic data collector files of an actual survey made by me, or under my personal supervision, of the right-of-way shown hereon, and that the monuments indicated were found or set during said survey, and that this plat accurately represents said survey to the best of my knowledge.

_____
Jerry D. Allred, Professional Land Surveyor, Certificate No. 148951, (Utah)

PROFESSIONAL LAND SURVEYOR No. 148951 JERRY D. ALLRED 11 JUL 13 STATE OF UTAH

COUNTY COMMISSION ACCEPTANCE

The dedication of the right-of-way parcel shown on this plat as part of Duchesne County Road Number 87, accepted by the Board of County Commissioners this _____ day of _____ 20 __.

Attest: _____ County Clerk

_____ Chairman

_____ Commissioner

_____ Commissioner

COUNTY RECORDER'S CERTIFICATE

State of Utah
County of Duchesne } SS

This is to certify that this plat was filed for recording in the County Recorder's office on the _____ day of _____ 20__ at _____ o'clock and is duly recorded.

Book _____ Page _____

Filing No. _____

_____ County Recorder

COUNTY SURVEYOR FILE NO.

JERRY D. ALLRED AND ASSOCIATES
SURVEYING CONSULTANTS
1235 NORTH 700 EAST--P.O. BOX 975
DUCHESNE, UTAH 84021
(435) 738-5352

11 JUL 2013 01-128-416 SHEET 3 OF 5

County Surveyor's File # 2883 (3 of 5)

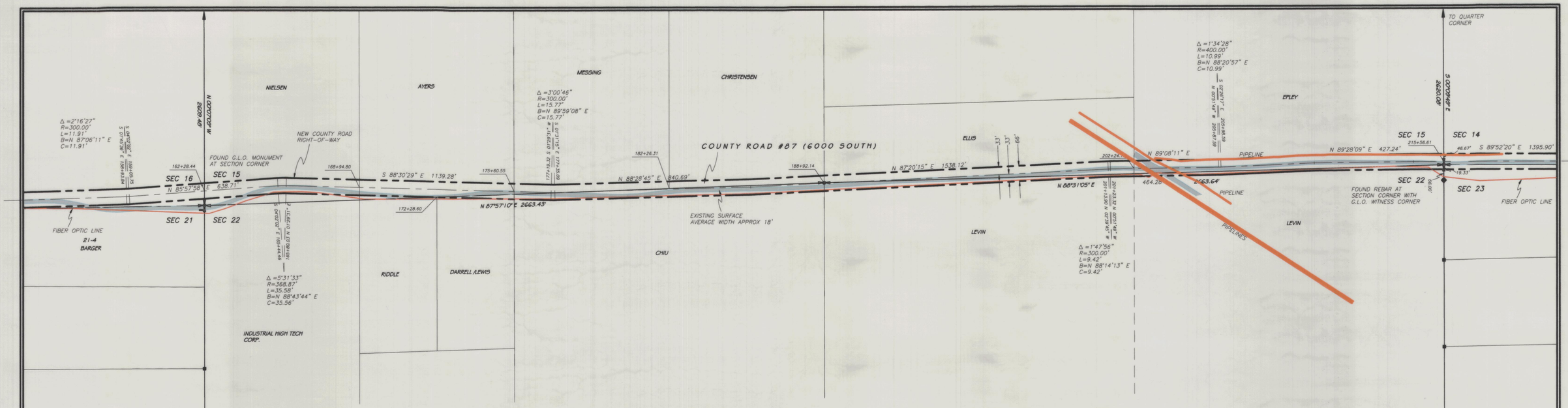

LEGEND AND NOTES

■ INDICATES REBAR FOUND AT LOT CORNERS OR POINTS ON LINE

COUNTY ROAD RIGHT-OF-WAY SURVEY FOR

DUCHESNE COUNTY

SECTIONS 15 AND 22, TOWNSHIP 3 SOUTH, RANGE 4 WEST

UINTAH SPECIAL BASE AND MERIDIAN

DUCHESNE COUNTY, UTAH

OWNER'S DEDICATION

Know all men by these presents: that we the undersigned, warrant ownership of the tracts of land shown hereon, and do hereby dedicate to the perpetual use of the public those parcels of land shown on this plat as NEW COUNTY ROAD RIGHT-OF-WAY.

Landowner's Signatures	Date Acknowledged to Notary	Notary's Initials

ACKNOWLEDGMENT

State of Utah
County of Duchesne } SS

On the dates shown by each signature, personally appeared before me the signers of the above dedication who duly acknowledged to me that they did execute same.

My commission expires _____

_____
Notary Public

ACKNOWLEDGMENT

State of Utah
County of Duchesne } SS

On the dates shown by each signature, personally appeared before me the signers of the above dedication who duly acknowledged to me that they did execute same.

My commission expires _____

_____
Notary Public

SURVEYOR'S CERTIFICATE

This is to certify that this plat was prepared from the field notes and electronic data collector files of an actual survey made by me, or under my personal supervision, of the right-of-way shown hereon, and that the monuments indicated were found or set during said survey, and that this plat accurately represents said survey to the best of my knowledge.

_____
Jerry D. Allred, Professional Land Surveyor, Certificate No. 148951, (Utah)

PROFESSIONAL LAND SURVEYOR No. 148951 JERRY D. ALLRED 11 JUL '13 STATE OF UTAH

COUNTY COMMISSION ACCEPTANCE

The dedication of the right-of-way parcel shown on this plat as part of Duchesne County Road Number 87, accepted by the Board of County Commissioners this _____ day of _____ 20__.

Attest: _____ _____
County Clerk Chairman

_____ _____
Commissioner Commissioner

State of Utah
County of Duchesne } SS

This is to certify that this plat was filed for recording in the County Recorder's office on the _____ day of _____ 20__ at _____ o'clock and is duly recorded.

Book _____ Page _____

Filing No. _____

_____
County Recorder

COUNTY SURVEYOR FILE NO.

JERRY D. ALLRED AND ASSOCIATES
SURVEYING CONSULTANTS
1235 NORTH 700 EAST--P.O. BOX 975
DUCHESNE, UTAH 84021
(435) 738-5352

11 JUL 2013 01-128-416 SHEET 4 OF 5

County Surveyors File # 2883 (4 of 5)

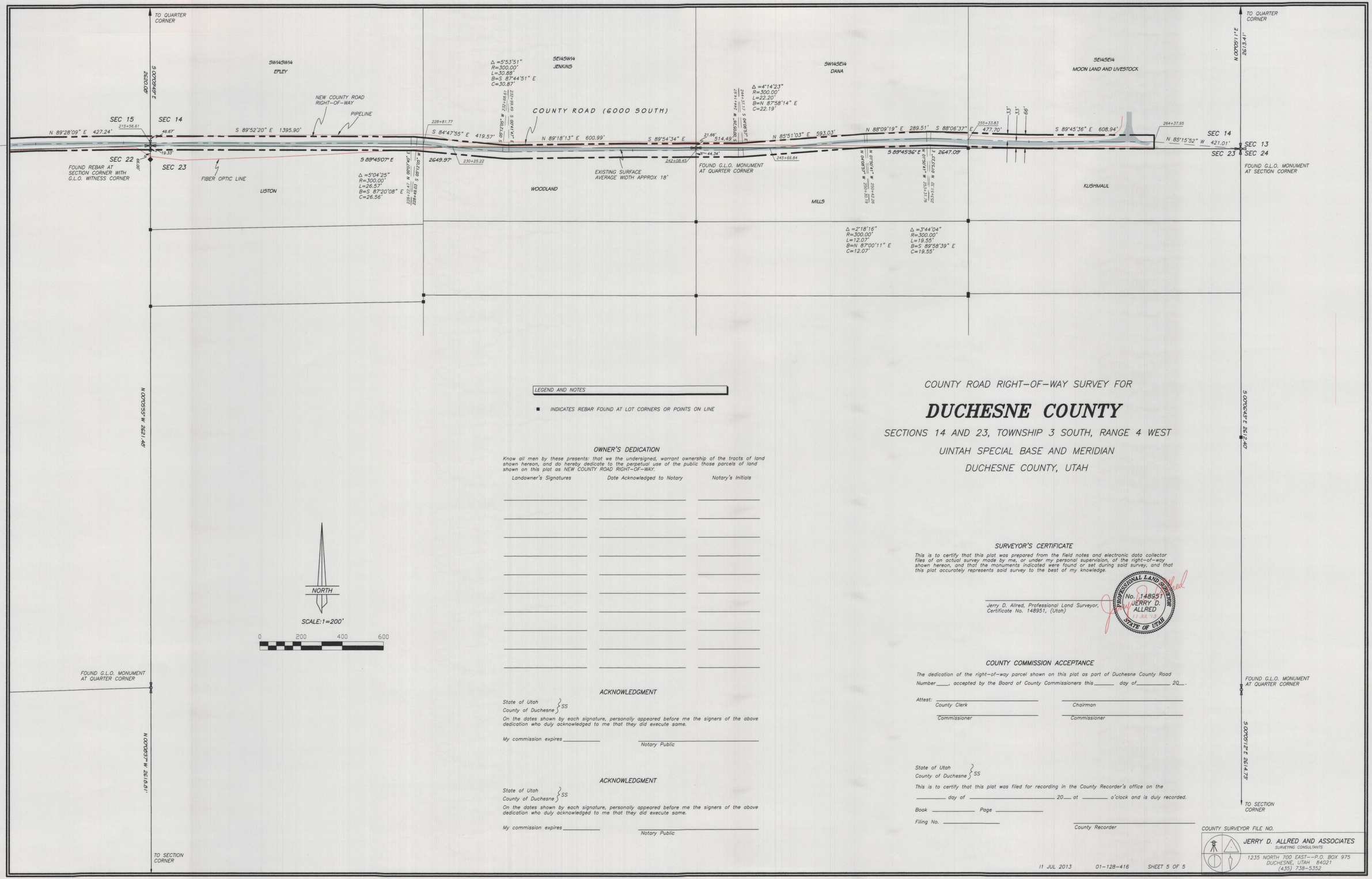

LEGEND AND NOTES

■ INDICATES REBAR FOUND AT LOT CORNERS OR POINTS ON LINE

OWNER'S DEDICATION

Know all men by these presents: that we the undersigned, warrant ownership of the tracts of land shown hereon, and do hereby dedicate to the perpetual use of the public those parcels of land shown on this plat as NEW COUNTY ROAD RIGHT-OF-WAY.

Landowner's Signatures	Date Acknowledged to Notary	Notary's Initials

ACKNOWLEDGMENT

State of Utah }
County of Duchesne } SS

On the dates shown by each signature, personally appeared before me the signers of the above dedication who duly acknowledged to me that they did execute same.

My commission expires _____

_____
Notary Public

ACKNOWLEDGMENT

State of Utah }
County of Duchesne } SS

On the dates shown by each signature, personally appeared before me the signers of the above dedication who duly acknowledged to me that they did execute same.

My commission expires _____

_____
Notary Public

COUNTY ROAD RIGHT-OF-WAY SURVEY FOR

DUCHESNE COUNTY

SECTIONS 14 AND 23, TOWNSHIP 3 SOUTH, RANGE 4 WEST

UINTAH SPECIAL BASE AND MERIDIAN

DUCHESNE COUNTY, UTAH

SURVEYOR'S CERTIFICATE

This is to certify that this plat was prepared from the field notes and electronic data collector files of an actual survey made by me, or under my personal supervision, of the right-of-way shown hereon, and that the monuments indicated were found or set during said survey, and that this plat accurately represents said survey to the best of my knowledge.

_____
Jerry D. Allred, Professional Land Surveyor, Certificate No. 148951, (Utah)

PROFESSIONAL LAND SURVEYOR No. 148951 JERRY D. ALLRED 11 JUL 13 STATE OF UTAH

COUNTY COMMISSION ACCEPTANCE

The dedication of the right-of-way parcel shown on this plat as part of Duchesne County Road Number ____, accepted by the Board of County Commissioners this _____ day of _____ 20__.

Attest: _____ County Clerk

_____ Chairman

_____ Commissioner

_____ Commissioner

State of Utah }
County of Duchesne } SS

This is to certify that this plat was filed for recording in the County Recorder's office on the _____ day of _____ 20__ at _____ o'clock and is duly recorded.

Book _____ Page _____

Filing No. _____

_____
County Recorder

COUNTY SURVEYOR FILE NO.

JERRY D. ALLRED AND ASSOCIATES
SURVEYING CONSULTANTS
1235 NORTH 700 EAST—P.O. BOX 975
DUCHESNE, UTAH 84021
(435) 738-5352

11 JUL 2013 01-128-416 SHEET 5 OF 5

County Surveyors File # 2883 (5 of 5)