DRAWING NUMBER
SAFCO PRODUCTS • NEW HOPE, MINNESOTA
REORDER BY PART NUMBER 6551

DRAWING NUMBER
4120 1 of 2

PARCEL I.D. : 00-0007-6624

EXHIBIT "A"

TRANSMISSION LINE EASEMENT DESCRIPTION

A STRIP OF LAND LOCATED IN SECTION 6, TOWNSHIP 3 SOUTH, RANGE 3 WEST, UINTAH SPECIAL BASE AND MERIDIAN, DUCHESNE COUNTY, UTAH, BEING A PORTION OF THAT TRACT OF LAND DESCRIBED AS THE SOUTH HALF OF THE SOUTHWEST QUARTER AND THE SOUTHWEST QUARTER OF THE SOUTHEAST QUARTER OF SAID SECTION 6, IN DEED TO NEWFIELD RMI, LLC, RECORDED IN BOOK A649, PAGE 533, OFFICIAL RECORDS, DUCHESNE COUNTY, UTAH, AND BEING MORE PARTICULARLY DESCRIBED AS FOLLOWS:

COMMENCING AT THE SOUTHEAST CORNER OF SAID SECTION 6 WHENCE THE SOUTH SIXTEENTH QUARTER CORNER OF SAID SECTION 6 BEARS N01°17'05"W 1316.09 FEET:

THENCE N64°31'29"W 1481.08 FEET TO A POINT ALONG THE EAST LINE OF THE SOUTHWEST QUARTER OF THE SOUTHEAST QUARTER OF SAID SECTION 6, SAID POINT BEING THE **POINT OF BEGINNING;**

THENCE A STRIP OF LAND 250 FEET WIDE LYING 125 FEET ON EACH SIDE OF THE FOLLOWING DESCRIBED REFERENCE LINE, S49°20'32"W 148.79 FEET;

THENCE N80°32'49"W 3303.98 FEET TO A POINT IN THE SOUTHWEST QUARTER OF THE SOUTHWEST QUARTER OF SAID SECTION 6, WHICH BEARS S19°48'08"E 1542.15 FEET FROM THE WEST QUARTER WITNESS CORNER OF SAID SECTION 6,

THENCE A STRIP OF LAND LYING 125 FEET ON THE LEFT SIDE AND BEING BOUND BY THE NORTH LINE OF THE SOUTHWEST QUARTER OF THE SOUTHWEST QUARTER OF SAID SECTION 6, ON THE RIGHT SIDE OF THE FOLLOWING DESCRIBED REFERENCE LINE, N80°32'49"W 512.48 FEET TO A POINT ON THE WEST LINE OF THE SOUTHWEST QUARTER OF THE SOUTHWEST QUARTER OF SAID SECTION 6, WHICH BEARS S00°41'39"E 1366.89 FEET FROM THE WEST QUARTER WITNESS CORNER OF SAID SECTION 6, SAID POINT BEING THE **POINT OF TERMINATION.**

THE SIDE LINES OF SAID DESCRIBED EASEMENT BEING SHORTENED OR ELONGATED TO MEET THE GRANTOR'S PROPERTY LINES.

BASIS OF BEARINGS: ALL BEARINGS ARE GRID BEARINGS OF THE UTAH STATE PLANE COORDINATE SYSTEM, CENTRAL ZONE, NORTH AMERICAN DATUM 1983 BASED ON GPS OBSERVATION OF THE MONUMENTS SHOWN HEREON.

CONTAINS 22.152 ACRES MORE OR LESS.

EASEMENT WIDTH CHANGE BEARS S19°48'08"E 1542.15 FEET FROM THE WEST QUARTER WITNESS CORNER OF SECTION 6, T3S, R3W, U.S.B.&M.

POINT OF TERMINATION BEARS S00°41'39"E 1366.89 FEET FROM THE WEST QUARTER WITNESS CORNER OF SECTION 6, T3S, R3W, U.S.B.&M.

ACREAGE / LENGTH TABLE

PROPERTY OWNER	FEET	ACRES	RODS
NEWFIELD RMI, LLC	3965.25	22.152	240.32

CERTIFICATE
THIS IS TO CERTIFY THAT THE ABOVE PLAT WAS PREPARED FROM FIELD NOTES OF ACTUAL SURVEYS MADE BY ME OR UNDER MY SUPERVISION AND THAT THE SAME ARE TRUE AND CORRECT TO THE BEST OF MY KNOWLEDGE AND BELIEF.
REGISTERED LAND SURVEYOR
REGISTRATION NO. 6631032
STATE OF UTAH
(Stamp: REGISTERED LAND SURVEYOR No. 6631032 BRANDON ROWTHORPE STATE OF UTAH 01-24-18)

REV.- 1: 01-24-18 C.I. (UPDATE BOOK & PAGE)
SHEET 1 OF 2

TRANSWEST EXPRESS LLC
TRANSMISSION LINE EASEMENT ON NEWFIELD RMI, LLC LANDS SECTION 6, T3S, R3W, U.S.B.&M. DUCHESNE COUNTY, UTAH

SURVEYED BY	J.F.	11-02-17	SCALE
DRAWN BY	C.I.	01-12-18	N/A
FILE:	6 2 6 7 1-A1		

TRANSMISSION LINE EASEMENT

UINTAH ENGINEERING & LAND SURVEYING
UELS, LLC
Corporate Office * 85 South 200 East
Vernal, UT 84078 * (435) 789-1017

PARCEL I.D. : 00-0007-6624

EXHIBIT "A"

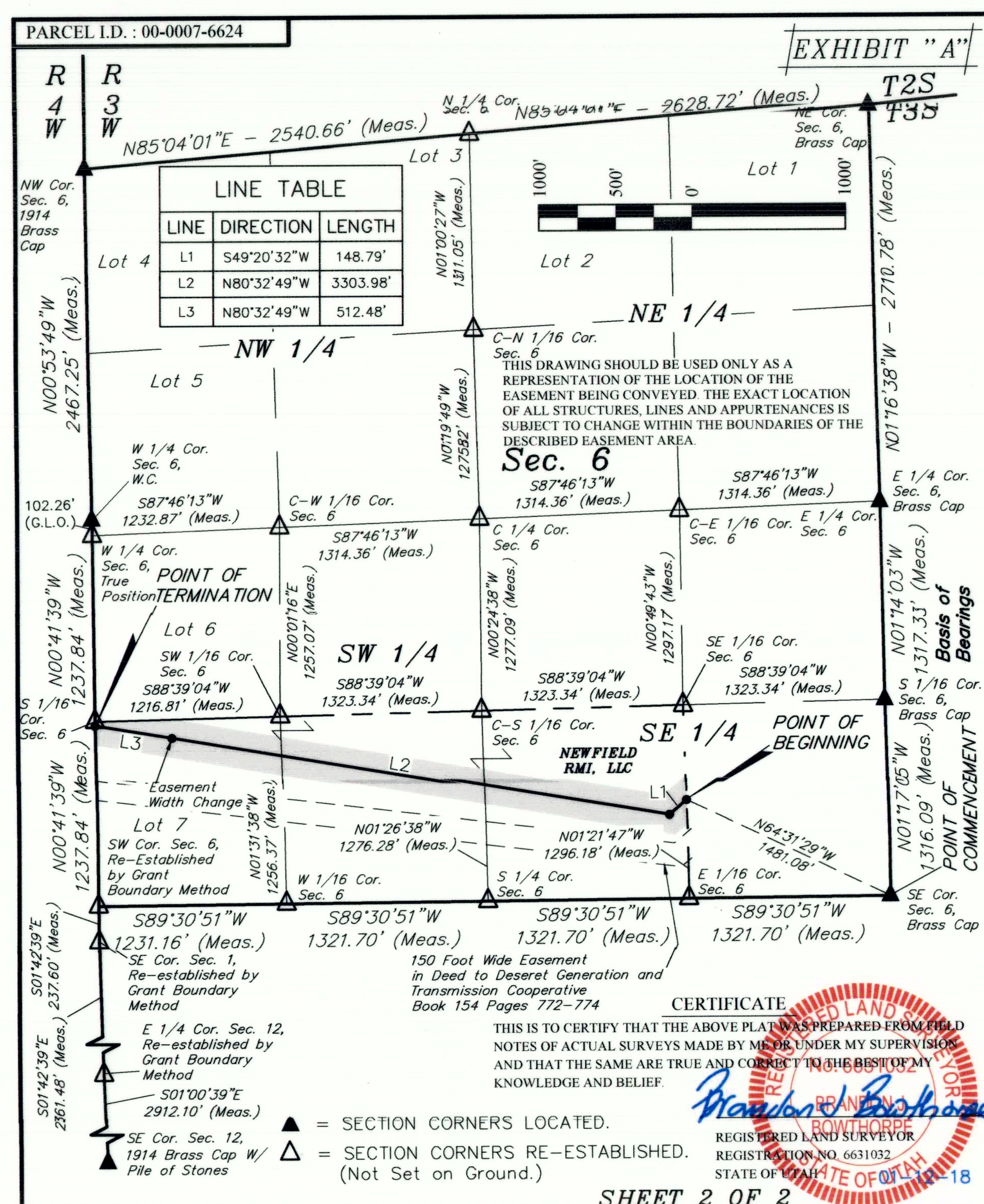

NOTES:
Basis of Bearings: All bearings are Grid Bearings of the Utah State Plane Coordinate System, Central Zone, North American Datum 1983 Based on GPS Observation of the Monuments Shown Hereon. All Measured Distances Shown are Ground Distances US Survey Feet

CERTIFICATE
THIS IS TO CERTIFY THAT THE ABOVE PLAT WAS PREPARED FROM FIELD NOTES OF ACTUAL SURVEYS MADE BY ME OR UNDER MY SUPERVISION AND THAT THE SAME ARE TRUE AND CORRECT TO THE BEST OF MY KNOWLEDGE AND BELIEF.
REGISTERED LAND SURVEYOR
REGISTRATION NO. 6631032
STATE OF UTAH
(Stamp: REGISTERED LAND SURVEYOR No. 6631032 BRANDON ROWTHORPE STATE OF UTAH 01-24-18)

SHEET 2 OF 2

TRANSWEST EXPRESS LLC
TRANSMISSION LINE EASEMENT ON NEWFIELD RMI, LLC LANDS SECTION 6, T3S, R3W, U.S.B.&M. DUCHESNE COUNTY, UTAH

SURVEYED BY	J.F.	11-02-17	SCALE
DRAWN BY	C.I.	01-12-18	1" = 1000'
FILE:	6 2 6 7 1-A2		

TRANSMISSION LINE EASEMENT

UINTAH ENGINEERING & LAND SURVEYING
UELS, LLC
Corporate Office * 85 South 200 East
Vernal, UT 84078 * (435) 789-1017

PARCEL I.D. : 00-0007-6624

EXHIBIT "A"

ACCESS ROAD EASEMENT "A" DESCRIPTION

A STRIP OF LAND LYING 30 FEET WIDE 15 FEET ON EACH SIDE OF THE FOLLOWING DESCRIBED CENTERLINE, LOCATED IN SECTION 6, TOWNSHIP 3 SOUTH, RANGE 3 WEST, UINTAH SPECIAL BASE AND MERIDIAN, DUCHESNE COUNTY, UTAH, BEING A PORTION OF THAT TRACT OF LAND DESCRIBED AS THE SOUTH HALF OF THE SOUTHWEST QUARTER AND THE SOUTHWEST QUARTER OF THE SOUTHEAST QUARTER OF SAID SECTION 6, IN DEED TO NEWFIELD RMI, LLC, RECORDED IN BOOK A649, PAGE 533, OFFICIAL RECORDS, DUCHESNE COUNTY, UTAH, AND BEING MORE PARTICULARLY DESCRIBED AS FOLLOWS:

COMMENCING AT THE SOUTHEAST CORNER OF SAID SECTION 6 WHENCE THE SOUTH SIXTEENTH QUARTER CORNER OF SAID SECTION 6 BEARS N01°17'05"W 1316.09 FEET:

THENCE N54°06'14"W 1660.43 FEET TO A POINT ALONG THE EAST LINE OF THE SOUTHEAST QUARTER OF THE SOUTHEAST QUARTER OF SAID SECTION 6, SAID POINT BEING THE **POINT OF BEGINNING;**

THENCE ALONG THE CENTERLINE OF AN EXISTING ROAD THE FOLLOWING COURSES: N87°37'51"W 140.42 FEET;

THENCE S51°23'11"W 100.26 FEET;
THENCE S46°55'01"W 100.77 FEET;
THENCE S55°17'31"W 212.28 FEET TO A POINT ON THE NORTHERLY LINE OF THE TRANSMISSION LINE EASEMENT IN THE SOUTHWEST QUARTER OF THE SOUTHEAST QUARTER OF SAID SECTION 6, WHICH BEARS N68°08'05"W 1952.26 FEET FROM THE SOUTHEAST CORNER OF SAID SECTION 6, SAID POINT BEING THE **POINT OF TERMINATION.**

THE SIDE LINES OF SAID DESCRIBED EASEMENT BEING SHORTENED OR ELONGATED TO MEET THE GRANTOR'S PROPERTY LINES AND AT THE EDGE OF THE TRANSMISSION LINE EASEMENT.

BASIS OF BEARINGS: ALL BEARINGS ARE GRID BEARINGS OF THE UTAH STATE PLANE COORDINATE SYSTEM, CENTRAL ZONE, NORTH AMERICAN DATUM 1983 BASED ON GPS OBSERVATION OF THE MONUMENTS SHOWN HEREON.

CONTAINS 0.381 ACRES MORE OR LESS.

POINT OF BEGINNING "A" BEARS N54°06'14"W 1660.43 FEET FROM THE SOUTHEAST CORNER OF SECTION 6, T3S, R3W, U.S.B.&M.

POINT OF TERMINATION "A" BEARS N68°08'05"W 1952.26 FEET FROM THE SOUTHEAST CORNER OF SECTION 6, T3S, R3W, U.S.B.&M.

LINE TABLE

LINE	DIRECTION	LENGTH
L1	N87°37'51"W	140.42'
L2	S51°23'11"W	100.26'
L3	S46°55'01"W	100.77'
L4	S55°17'31"W	212.28'

CL EASEMENT 15' 15' 30'
TYPICAL EASEMENT DETAIL
NO SCALE

CERTIFICATE
THIS IS TO CERTIFY THAT THE ABOVE PLAT WAS PREPARED FROM FIELD NOTES OF ACTUAL SURVEYS MADE BY ME OR UNDER MY SUPERVISION AND THAT THE SAME ARE TRUE AND CORRECT TO THE BEST OF MY KNOWLEDGE AND BELIEF.
REGISTERED LAND SURVEYOR
REGISTRATION NO. 6631032
STATE OF UTAH
(Stamp: REGISTERED LAND SURVEYOR No. 6631032 BRANDON ROWTHORPE STATE OF UTAH 02-27-18)

REV.- 2: 02-27-18 C.I. (REMOVE ROAD "B")
SHEET 1 OF 6

TRANSWEST EXPRESS LLC
ACCESS ROAD EASEMENT ON NEWFIELD RMI, LLC LANDS SECTION 6, T3S, R3W, U.S.B.&M. DUCHESNE COUNTY, UTAH

SURVEYED BY	J.F.	11-02-17	SCALE
DRAWN BY	C.I.	01-12-18	N/A
FILE:	6 2 6 7 2-A1		

ACCESS ROAD EASEMENT

UINTAH ENGINEERING & LAND SURVEYING
UELS, LLC
Corporate Office * 85 South 200 East
Vernal, UT 84078 * (435) 789-1017

PARCEL I.D. : 00-0007-6624

EXHIBIT "A"

ACCESS ROAD EASEMENT "B" DESCRIPTION

A STRIP OF LAND LYING 30 FEET WIDE 15 FEET ON EACH SIDE OF THE FOLLOWING DESCRIBED CENTERLINE, LOCATED IN SECTION 6, TOWNSHIP 3 SOUTH, RANGE 3 WEST, UINTAH SPECIAL BASE AND MERIDIAN, DUCHESNE COUNTY, UTAH, BEING A PORTION OF THAT TRACT OF LAND DESCRIBED AS THE SOUTH HALF OF THE SOUTHWEST QUARTER AND THE SOUTHWEST QUARTER OF THE SOUTHEAST QUARTER OF SAID SECTION 6, IN DEED TO NEWFIELD RMI, LLC, RECORDED IN BOOK A649, PAGE 533, OFFICIAL RECORDS, DUCHESNE COUNTY, UTAH, AND BEING MORE PARTICULARLY DESCRIBED AS FOLLOWS:

COMMENCING AT THE SOUTHEAST CORNER OF SAID SECTION 6 WHENCE THE SOUTH SIXTEENTH QUARTER CORNER OF SAID SECTION 6 BEARS N01°17'05"W 1316.09 FEET:

THENCE N76°05'10"W 2181.02 FEET TO A POINT ALONG THE SOUTHERLY LINE OF THE TRANSMISSION LINE EASEMENT IN THE SOUTHWEST QUARTER OF THE SOUTHEAST QUARTER OF SAID SECTION 6, SAID POINT BEING THE **POINT OF BEGINNING;**

THENCE ALONG THE CENTERLINE OF AN EXISTING ROAD THE FOLLOWING COURSES: S69°56'23"W 31.53 FEET

THENCE N86°22'52"W 25.32 FEET;
THENCE N63°53'55"W 63.20 FEET TO A POINT ALONG THE SOUTHERLY EDGE OF THE TRANSMISSION LINE EASEMENT IN THE SOUTHWEST QUARTER OF THE SOUTHEAST QUARTER OF SAID SECTION 6, WHICH BEARS N76°18'22"W 2293.87 FEET FROM THE SOUTHEAST CORNER OF SAID SECTION 6, SAID POINT BEING THE **POINT OF TERMINATION.**

THE SIDE LINES OF SAID DESCRIBED EASEMENT BEING SHORTENED OR ELONGATED TO MEET THE EDGE OF THE TRANSMISSION LINE EASEMENT.

BASIS OF BEARINGS: ALL BEARINGS ARE GRID BEARINGS OF THE UTAH STATE PLANE COORDINATE SYSTEM, CENTRAL ZONE, NORTH AMERICAN DATUM 1983 BASED ON GPS OBSERVATION OF THE MONUMENTS SHOWN HEREON.

CONTAINS 0.083 ACRES MORE OR LESS.

POINT OF BEGINNING "B" BEARS N76°05'10"W 2181.02 FEET FROM THE SOUTHEAST CORNER OF SECTION 6, T3S, R3W, U.S.B.&M.

POINT OF TERMINATION "B" BEARS N76°18'22"W 2293.87 FEET FROM THE SOUTHEAST CORNER OF SECTION 6, T3S, R3W, U.S.B.&M.

LINE TABLE

LINE	DIRECTION	LENGTH
L5	S69°56'23"W	31.53'
L6	N86°22'52"W	25.32'
L7	N63°53'55"W	63.20'

CL EASEMENT 15' 15' 30'
TYPICAL EASEMENT DETAIL
NO SCALE

CERTIFICATE
THIS IS TO CERTIFY THAT THE ABOVE PLAT WAS PREPARED FROM FIELD NOTES OF ACTUAL SURVEYS MADE BY ME OR UNDER MY SUPERVISION AND THAT THE SAME ARE TRUE AND CORRECT TO THE BEST OF MY KNOWLEDGE AND BELIEF.
REGISTERED LAND SURVEYOR
REGISTRATION NO. 6631032
STATE OF UTAH
(Stamp: REGISTERED LAND SURVEYOR No. 6631032 BRANDON ROWTHORPE STATE OF UTAH 02-27-18)

REV.- 2: 02-27-18 C.I. (REMOVE ROAD "B")
SHEET 2 OF 6

TRANSWEST EXPRESS LLC
ACCESS ROAD EASEMENT ON NEWFIELD RMI, LLC LANDS SECTION 6, T3S, R3W, U.S.B.&M. DUCHESNE COUNTY, UTAH

SURVEYED BY	J.F.	11-02-17	SCALE
DRAWN BY	C.I.	01-12-18	N/A
FILE:	6 2 6 7 2-A2		

ACCESS ROAD EASEMENT

UINTAH ENGINEERING & LAND SURVEYING
UELS, LLC
Corporate Office * 85 South 200 East
Vernal, UT 84078 * (435) 789-1017

County Surveyor's File # 4120 1 of 2

DRAWING NUMBER

DRAWING NUMBER

DRAWING NUMBER 4120 2of2

DRAWING NUMBER

PARCEL I.D. : 00-0007-6624

EXHIBIT "A"

ACCESS ROAD EASEMENT "C" DESCRIPTION

A STRIP OF LAND LYING IN SECTION 6, TOWNSHIP 3 SOUTH, RANGE 3 WEST, UINTAH SPECIAL BASE AND MERIDIAN, DUCHESNE COUNTY, UTAH, BEING A PORTION OF THAT TRACT OF LAND DESCRIBED AS THE SOUTH HALF OF THE SOUTHWEST QUARTER AND THE SOUTHWEST QUARTER OF THE SOUTHEAST QUARTER OF SAID SECTION 6, IN DEED TO NEWFIELD RMI, LLC, RECORDED IN BOOK A649, PAGE 533, OFFICIAL RECORDS, DUCHESNE COUNTY, UTAH, AND BEING MORE PARTICULARLY DESCRIBED AS FOLLOWS:

COMMENCING AT THE WEST QUARTER WITNESS CORNER OF SAID SECTION 6 WHENCE THE NORTHWEST CORNER OF SAID SECTION 6 BEARS N00°53'49"W 2467.25 FEET;

THENCE S38°32'29"E 1823.73 FEET TO A POINT ALONG THE NORTHERLY LINE OF THE TRANSMISSION LINE EASEMENT IN THE SOUTHWEST QUARTER OF THE SOUTHWEST QUARTER OF SAID SECTION 6, SAID POINT BEING THE **POINT OF BEGINNING;**

THENCE S89°05'45"E 12.54 FEET;
THENCE S85°44'31"E 102.95 FEET;
THENCE S78°22'57"E 203.57 FEET;
THENCE S73°55'09"E 30.29 FEET;
THENCE N80°32'49"W 348.44 FEET TO THE **POINT OF BEGINNING.**

BASIS OF BEARINGS: ALL BEARINGS ARE GRID BEARINGS OF THE UTAH STATE PLANE COORDINATE SYSTEM, CENTRAL ZONE, NORTH AMERICAN DATUM 1983 BASED ON GPS OBSERVATION OF THE MONUMENTS SHOWN HEREON.

CONTAINS 0.051 ACRES MORE OR LESS.

POINT OF BEGINNING "C" BEARS S38°32'29"E 1823.73 FEET FROM THE WEST QUARTER WITNESS CORNER OF SECTION 6, T3S, R3W, U.S.B.&M.

LINE TABLE		
LINE	DIRECTION	LENGTH
L8	S89°05'45"E	12.54'
L9	S85°44'31"E	102.95'
L10	S78°22'57"E	203.57'
L11	S73°55'09"E	30.29'
L12	N80°32'49"W	348.44'

CERTIFICATE

THIS IS TO CERTIFY THAT THE ABOVE PLAT WAS PREPARED FROM FIELD NOTES OF ACTUAL SURVEYS MADE BY ME OR UNDER MY SUPERVISION AND THAT THE SAME ARE TRUE AND CORRECT TO THE BEST OF MY KNOWLEDGE AND BELIEF

REGISTERED LAND SURVEYOR
REGISTRATION NO. 6631032
STATE OF UTAH

REV.- 2: 02-27-18 C.I. (REMOVE ROAD "B")

SHEET 3 OF 6

TRANSWEST EXPRESS LLC

ACCESS ROAD EASEMENT ON NEWFIELD RMI, LLC LANDS SECTION 6, T3S, R3W, U.S.B.&M. DUCHESNE COUNTY, UTAH

UINTAH ENGINEERING & LAND SURVEYING

UELS, LLC
Corporate Office * 85 South 200 East
Vernal, UT 84078 * (435) 789-1017

SURVEYED BY	J.F.	11-02-17	SCALE
DRAWN BY	C.I.	01-12-18	N/A
FILE:	6267 2-A3		

ACCESS ROAD EASEMENT

PARCEL I.D. : 00-0007-6624

EXHIBIT "A"

ACCESS ROAD EASEMENT "D" DESCRIPTION

A STRIP OF LAND LYING 30 FEET WIDE 15 FEET ON EACH SIDE OF THE FOLLOWING DESCRIBED CENTERLINE, LOCATED IN SECTION 6, TOWNSHIP 3 SOUTH, RANGE 3 WEST, UINTAH SPECIAL BASE AND MERIDIAN, DUCHESNE COUNTY, UTAH, BEING A PORTION OF THAT TRACT OF LAND DESCRIBED AS THE SOUTH HALF OF THE SOUTHWEST QUARTER AND THE SOUTHWEST QUARTER OF THE SOUTHEAST QUARTER OF SAID SECTION 6, IN DEED TO NEWFIELD RMI, LLC, RECORDED IN BOOK A649, PAGE 533, OFFICIAL RECORDS, DUCHESNE COUNTY, UTAH, AND BEING MORE PARTICULARLY DESCRIBED AS FOLLOWS:

COMMENCING AT THE WEST QUARTER WITNESS CORNER OF SAID SECTION 6 WHENCE THE NORTHWEST CORNER OF SAID SECTION 6 BEARS N00°53'49"W 2467.25 FEET;

THENCE S08°20'38"E 1544.35 FEET TO A POINT ALONG THE SOUTHERLY LINE OF THE TRANSMISSION LINE EASEMENT IN THE SOUTHWEST QUARTER OF THE SOUTHWEST QUARTER OF SAID SECTION 6, SAID POINT BEING THE **POINT OF BEGINNING;**

THENCE ALONG THE CENTERLINE OF AN EXISTING ROAD THE FOLLOWING COURSES: S60°51'44"W 52.89 FEET;

THENCE S67°19'26"W 171.16 FEET TO A POINT ALONG THE WEST LINE OF THE SOUTHWEST QUARTER OF THE SOUTHWEST QUARTER OF SAID SECTION 6, WHICH BEARS S00°41'39"E 1619.87 FEET FROM THE WEST QUARTER WITNESS CORNER OF SAID SECTION 6, SAID POINT BEING THE **POINT OF TERMINATION.**

THE SIDE LINES OF SAID DESCRIBED EASEMENT BEING SHORTENED OR ELONGATED TO MEET THE EDGE OF THE TRANSMISSION LINE EASEMENT AND AT THE GRANTOR'S PROPERTY LINES.

BASIS OF BEARINGS: ALL BEARINGS ARE GRID BEARINGS OF THE UTAH STATE PLANE COORDINATE SYSTEM, CENTRAL ZONE, NORTH AMERICAN DATUM 1983 BASED ON GPS OBSERVATION OF THE MONUMENTS SHOWN HEREON.

CONTAINS 0.154 ACRES MORE OR LESS.

POINT OF BEGINNING "D" BEARS S08°20'38"E 1544.35 FEET FROM THE WEST QUARTER WITNESS CORNER OF SECTION 6, T3S, R3W, U.S.B.&M.

POINT OF TERMINATION "D" BEARS S00°41'39"E 1619.87 FEET FROM THE WEST QUARTER WITNESS CORNER OF SECTION 6, T3S, R3W, U.S.B.&M.

TYPICAL EASEMENT DETAIL
NO SCALE

LINE TABLE		
LINE	DIRECTION	LENGTH
L13	S60°51'44"W	52.89'
L14	S67°19'26"W	171.16'

CERTIFICATE

THIS IS TO CERTIFY THAT THE ABOVE PLAT WAS PREPARED FROM FIELD NOTES OF ACTUAL SURVEYS MADE BY ME OR UNDER MY SUPERVISION AND THAT THE SAME ARE TRUE AND CORRECT TO THE BEST OF MY KNOWLEDGE AND BELIEF

REGISTERED LAND SURVEYOR
REGISTRATION NO. 6631032
STATE OF UTAH

REV.- 2: 02-27-18 C.I. (REMOVE ROAD "B")

SHEET 4 OF 6

TRANSWEST EXPRESS LLC

ACCESS ROAD EASEMENT ON NEWFIELD RMI, LLC LANDS SECTION 6, T3S, R3W, U.S.B.&M. DUCHESNE COUNTY, UTAH

UINTAH ENGINEERING & LAND SURVEYING

UELS, LLC
Corporate Office * 85 South 200 East
Vernal, UT 84078 * (435) 789-1017

SURVEYED BY	J.F.	11-02-17	SCALE
DRAWN BY	C.I.	01-12-18	N/A
FILE:	6267 2-A4		

ACCESS ROAD EASEMENT

PARCEL I.D. : 00-0007-6624

EXHIBIT "A"

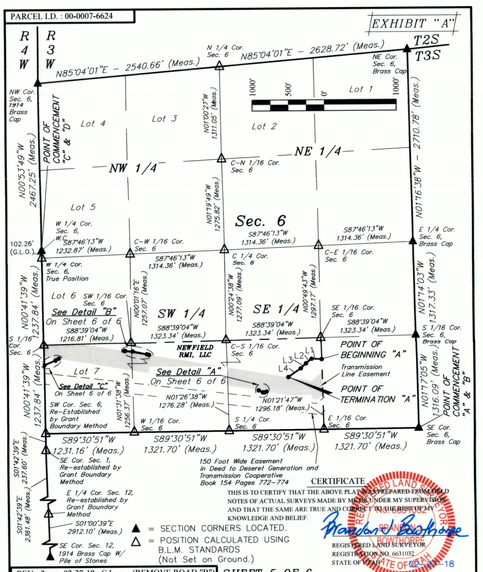

CERTIFICATE

THIS IS TO CERTIFY THAT THE ABOVE PLAT WAS PREPARED FROM FIELD NOTES OF ACTUAL SURVEYS MADE BY ME OR UNDER MY SUPERVISION AND THAT THE SAME ARE TRUE AND CORRECT TO THE BEST OF MY KNOWLEDGE AND BELIEF

REGISTERED LAND SURVEYOR
REGISTRATION NO. 6631032
STATE OF UTAH

REV.- 2: 02-27-18 C.I. (REMOVE ROAD "B")

SHEET 5 OF 6

NOTES:
Basis of Bearings: All bearings are Grid Bearings of the Utah State Plane Coordinate System, Central Zone, North American Datum 1983 Based on GPS Observation of the Monumento Shown Hereon. All Measured Distances Shown are Ground Distances US Survey Foot

TRANSWEST EXPRESS LLC

ACCESS ROAD EASEMENT ON NEWFIELD RMI, LLC LANDS SECTION 6, T3S, R3W, U.S.B.&M. DUCHESNE COUNTY, UTAH

UINTAH ENGINEERING & LAND SURVEYING

UELS, LLC
Corporate Office * 85 South 200 East
Vernal, UT 84078 * (435) 789-1017

SURVEYED BY	J.F.	11-02-17	SCALE
DRAWN BY	C.I.	01-12-18	1" = 1000'
FILE:	6267 2-A5		

ACCESS ROAD EASEMENT

PARCEL I.D. : 00-0007-6624

EXHIBIT "A"



ACREAGE / LENGTH TABLE				
	PROPERTY OWNER	FEET	ACRES	RODS
ACCESS ROAD "A"	NEWFIELD RMI, LLC	553.73	0.381	33.56
ACCESS ROAD "B"	NEWFIELD RMI, LLC	120.05	0.083	7.28
ACCESS ROAD "C"	NEWFIELD RMI, LLC	N/A	0.051	N/A
ACCESS ROAD "D"	NEWFIELD RMI, LLC	224.05	0.154	13.58
TOTAL		897.83	0.669	54.42

CERTIFICATE

THIS IS TO CERTIFY THAT THE ABOVE PLAT WAS PREPARED FROM FIELD NOTES OF ACTUAL SURVEYS MADE BY ME OR UNDER MY SUPERVISION AND THAT THE SAME ARE TRUE AND CORRECT TO THE BEST OF MY KNOWLEDGE AND BELIEF

REGISTERED LAND SURVEYOR
REGISTRATION NO. 6631032
STATE OF UTAH

REV.- 2: 02-27-18 C.I. (REMOVE ROAD "B")

SHEET 6 OF 6

TRANSWEST EXPRESS LLC

ACCESS ROAD EASEMENT ON NEWFIELD RMI, LLC LANDS SECTION 6, T3S, R3W, U.S.B.&M. DUCHESNE COUNTY, UTAH

UINTAH ENGINEERING & LAND SURVEYING

UELS, LLC
Corporate Office * 85 South 200 East
Vernal, UT 84078 * (435) 789-1017

SURVEYED BY	J.F.	11-02-17	SCALE
DRAWN BY	C.I.	01-12-18	N/A
FILE:	6267 2-A7		

ACCESS ROAD EASEMENT

County Surveyor's File # 4120 - 2of2