PIPELINE RIGHT-OF-WAY DESCRIPTION

A 30' WIDE RIGHT-OF-WAY LOCATED IN THE NW 1/4 NE 1/4 OF SECTION 19, T3S, R3W, U.S.B.&M. THE WIDTH OF SAID RIGHT-OF-WAY BEING 15' ON EACH SIDE OF THE CENTERLINE. THE CENTERLINE OF SAID RIGHT-OF-WAY BEING MORE PARTICULARLY DESCRIBED AS FOLLOWS:

BEGINNING AT A POINT IN THE NW 1/4 NE 1/4 OF SECTION 19, T3S, R3W, U.S.B.&M. WHICH BEARS S77°19'12"E 421.48' FROM THE NORTH 1/4 CORNER OF SAID SECTION 19, THENCE S66°57'02"W 85.30'; THENCE S65°21'25"W 183.13' TO A POINT IN THE SAID NW 1/4 NE 1/4 OF SECTION 19 WHICH BEARS S39°25'06"E 261.83' FROM THE SAID NORTH 1/4 CORNER OF SECTION 19. THE SIDE LINES OF SAID DESCRIBED RIGHT-OF-WAY BEING SHORTENED OR ELONGATED TO MEET THE GRANTOR'S PROPERTY LINES. BASIS OF BEARINGS IS THE NORTH LINE OF THE NE 1/4 OF SAID SECTION 19 WHICH IS TAKEN FROM GLOBAL POSITIONING SATELLITE OBSERVATIONS TO BEAR N87°49'14"E A MEASURED DISTANCE OF 2640.30'. CONTAINS 0.185 ACRES MORE OR LESS.

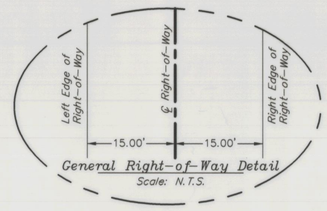

NEWFIELD EXPLORATION COMPANY

PROPOSED PIPELINE RIGHT-OF-WAY ON FEE LANDS
(For the 2-19-3-3 Pad)
Located in the NW 1/4 NE 1/4 of Section 19, T3S, R3W, U.S.B.&M. Duchesne County, Utah

N

100' 50' 0' 100'
SCALE

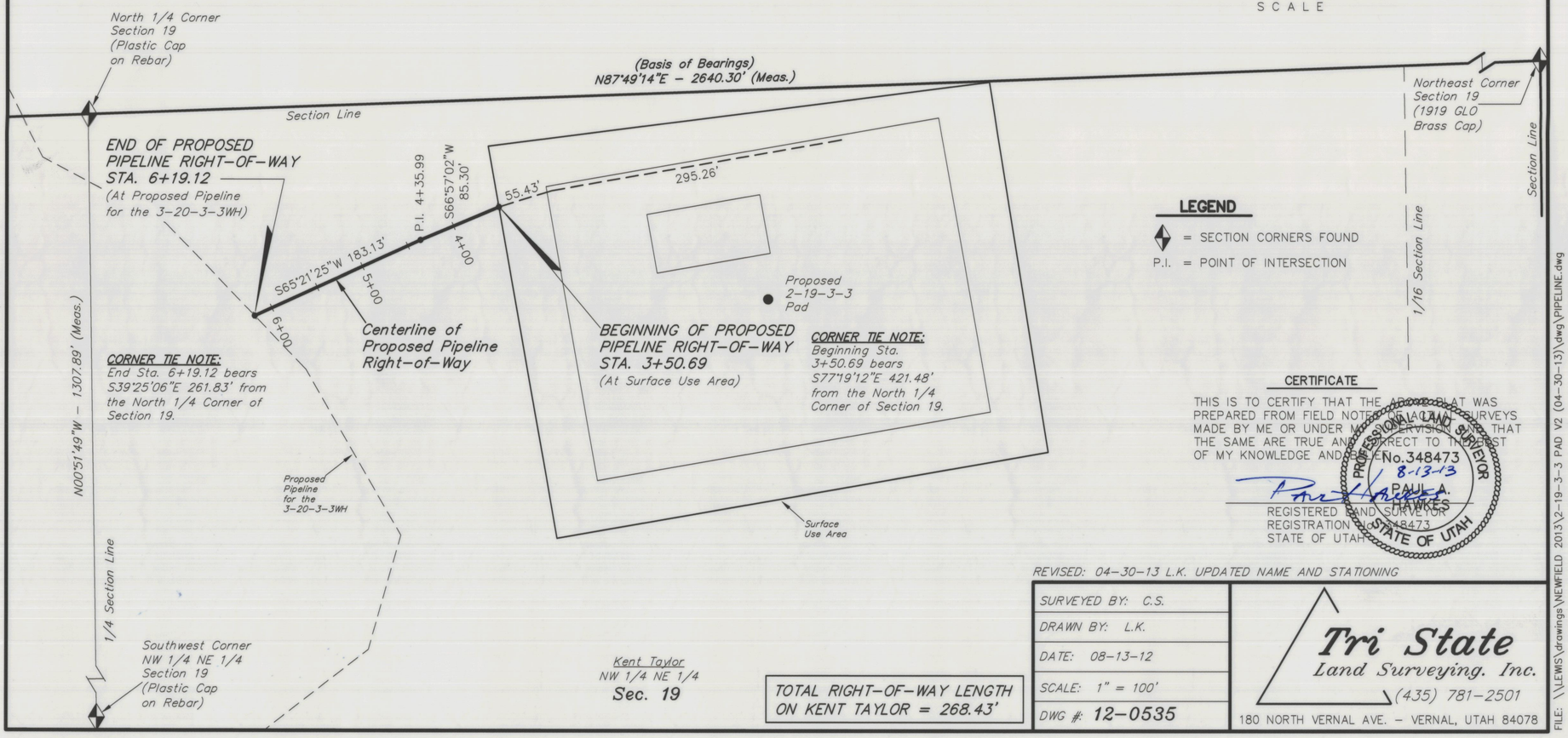

LEGEND

◆ = SECTION CORNERS FOUND
P.I. = POINT OF INTERSECTION

CERTIFICATE

THIS IS TO CERTIFY THAT THE ABOVE PLAT WAS PREPARED FROM FIELD NOTES OF ACTUAL SURVEYS MADE BY ME OR UNDER MY SUPERVISION AND THAT THE SAME ARE TRUE AND CORRECT TO THE BEST OF MY KNOWLEDGE AND BELIEF.

PROFESSIONAL LAND SURVEYOR No. 348473 STATE OF UTAH

8-13-13

PAUL A. HAWKES
REGISTERED LAND SURVEYOR
REGISTRATION No. 348473
STATE OF UTAH

TOTAL RIGHT-OF-WAY LENGTH ON KENT TAYLOR = 268.43'

REVISED: 04-30-13 L.K. UPDATED NAME AND STATIONING

SURVEYED BY:	C.S.
DRAWN BY:	L.K.
DATE:	08-13-12
SCALE:	1" = 100'
DWG #:	12-0535

Tri State Land Surveying, Inc.
(435) 781-2501
180 NORTH VERNAL AVE. - VERNAL, UTAH 84078

FILE: \\LEWIS\drawings\NEWFIELD 2013\2-19-3-3 PAD V2 (04-30-13)\dwg\PIPELINE.dwg

ROAD RIGHT-OF-WAY DESCRIPTION

A 30' WIDE RIGHT-OF-WAY LOCATED IN THE NW 1/4 NE 1/4 OF SECTION 19, T3S, R3W, U.S.B.&M. THE WIDTH OF SAID RIGHT-OF-WAY BEING 15' ON EACH SIDE OF THE CENTERLINE. THE CENTERLINE OF SAID RIGHT-OF-WAY BEING MORE PARTICULARLY DESCRIBED AS FOLLOWS:

BEGINNING AT A POINT IN THE NW 1/4 NE 1/4 OF SECTION 19, T3S, R3W, U.S.B.&M. WHICH BEARS S43°44'51"E 284.97' FROM THE NORTH 1/4 CORNER OF SAID SECTION 19, THENCE N86°48'11"E 165.66'; THENCE S79°10'08"E 70.64' TO A POINT IN THE SAID NW 1/4 NE 1/4 OF SECTION 19 WHICH BEARS S64°04'39"E 480.15' FROM THE SAID NORTH 1/4 CORNER OF SECTION 19. THE SIDE LINES OF SAID DESCRIBED RIGHT-OF-WAY BEING SHORTENED OR ELONGATED TO MEET THE GRANTOR'S PROPERTY LINES. BASIS OF BEARINGS IS THE NORTH LINE OF THE NE 1/4 OF SAID SECTION 19 WHICH IS TAKEN FROM GLOBAL POSITIONING SATELLITE OBSERVATIONS TO BEAR N87°49'14"E A MEASURED DISTANCE OF 2640.30'. CONTAINS 0.163 ACRES MORE OR LESS.

SURFACE USE AREA DESCRIPTION

BEGINNING AT A POINT IN THE NW 1/4 NE 1/4 OF SECTION 19, T3S, R3W, U.S.B.&M. WHICH BEARS S85°29'45"E 401.72' FROM THE NORTH 1/4 CORNER OF SAID SECTION 19, THENCE N82°39'15"E 506.87'; THENCE S09°02'19"E 376.78'; THENCE S80°00'17"W 500.20'; THENCE N09°58'18"W 400.16' TO THE POINT OF BEGINNING. BASIS OF BEARINGS IS THE NORTH LINE OF THE NE 1/4 OF SAID SECTION 19 WHICH IS TAKEN FROM GLOBAL POSITIONING SATELLITE OBSERVATIONS TO BEAR N87°49'14"E A MEASURED DISTANCE OF 2640.30'. CONTAINS 4.489 ACRES MORE OR LESS.

NEWFIELD EXPLORATION COMPANY

PROPOSED ROAD RIGHT-OF-WAY & SURFACE USE AREA ON FEE LANDS
(For the 2-19-3-3 Pad)
Located in the NW 1/4 NE 1/4 of Section 19, T3S, R3W, U.S.B.&M. Duchesne County, Utah

N

100' 50' 0' 100'
SCALE

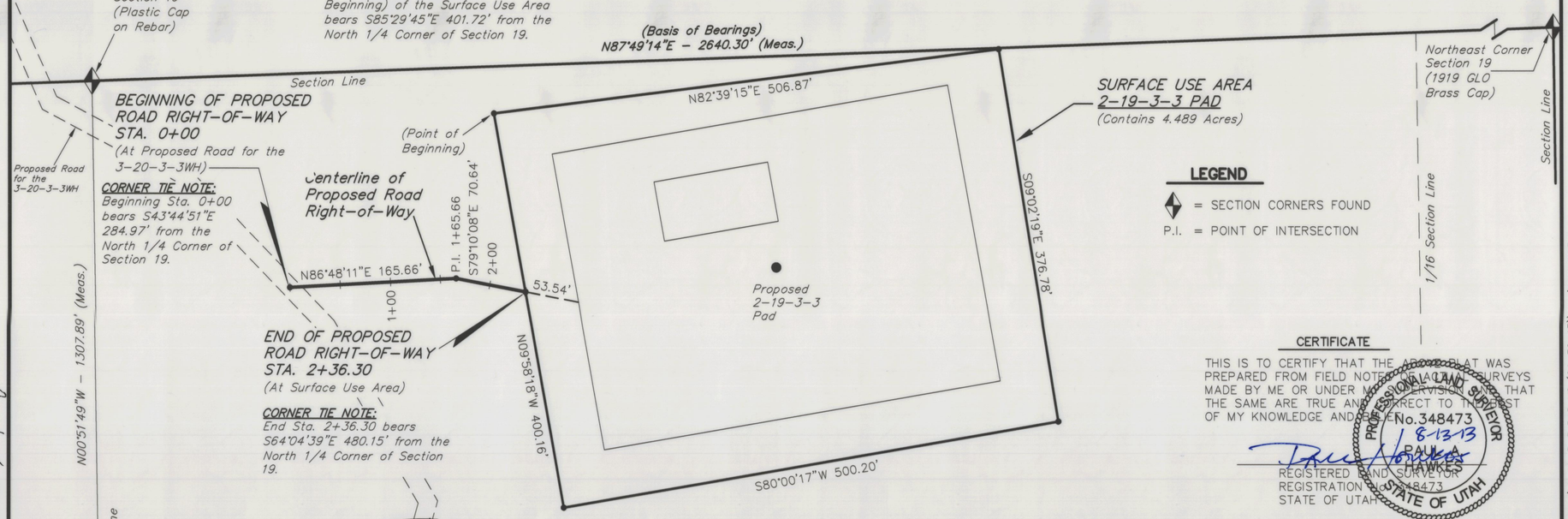

LEGEND

◆ = SECTION CORNERS FOUND
P.I. = POINT OF INTERSECTION

CERTIFICATE

THIS IS TO CERTIFY THAT THE ABOVE PLAT WAS PREPARED FROM FIELD NOTES OF ACTUAL SURVEYS MADE BY ME OR UNDER MY SUPERVISION AND THAT THE SAME ARE TRUE AND CORRECT TO THE BEST OF MY KNOWLEDGE AND BELIEF.

PROFESSIONAL LAND SURVEYOR No. 348473 STATE OF UTAH

8-13-13

PAUL A. HAWKES
REGISTERED LAND SURVEYOR
REGISTRATION No. 348473
STATE OF UTAH

TOTAL RIGHT-OF-WAY LENGTH ON KENT TAYLOR = 236.30'

REVISED: 04-30-13 L.K. UPDATED NAME AND STATIONING

SURVEYED BY:	C.S.
DRAWN BY:	L.K.
DATE:	08-13-12
SCALE:	1" = 100'
DWG #:	12-0534

Tri State Land Surveying, Inc.
(435) 781-2501
180 NORTH VERNAL AVE. - VERNAL, UTAH 84078

FILE: \\LEWIS\drawings\NEWFIELD 2013\2-19-3-3 PAD V2 (04-30-13)\dwg\PIPELINE.dwg

County Surveyor File # 2836