DRAWING NUMBER

DRAWING NUMBER

DRAWING NUMBER 3630

DRAWING NUMBER

SAFCO PRODUCTS • NEW HOPE, MINNESOTA REORDER BY PART NUMBER 6551

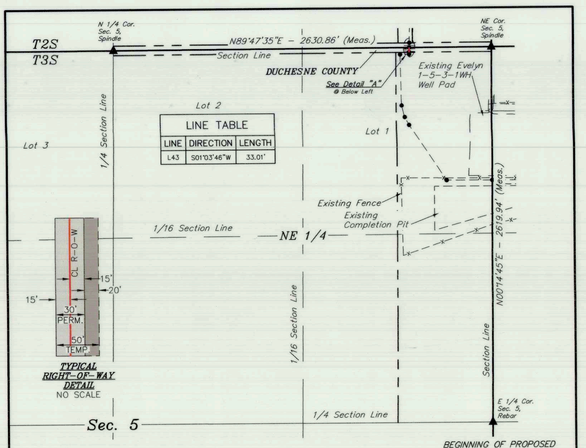

BEGINNING OF PIPELINE ON DUCHESNE COUNTY LANDS IN SECTION 5 BEARS S89°47'35"W 572.66' FROM THE NORTHEAST CORNER OF SECTION 5, T3S, R1W, U.S.B.&M.

END OF PIPELINE ON DUCHESNE COUNTY LANDS BEARS S86°29'57"W 574.34' FROM THE NORTHEAST CORNER OF SECTION 5, T3S, R1W, U.S.B.&M.

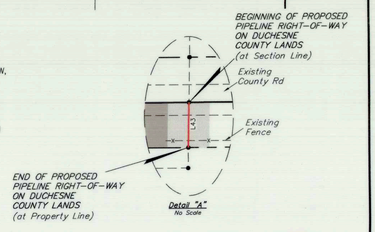

LINE TABLE

LINE	DIRECTION	LENGTH
L43	S01°03'46"W	33.01'

LENGTH TABLE

PROPERTY OWNER	FEET	TEMP. ACRES	PERM. ACRES	RODS
DUCHESNE COUNTY	33.01	0.015	0.023	2.00

▲ = SECTION CORNERS LOCATED.

CERTIFICATE

THIS IS TO CERTIFY THAT THE ABOVE PLAT WAS PREPARED FROM FIELD NOTES OF ACTUAL SURVEYS MADE BY ME OR UNDER MY SUPERVISION AND THAT THE SAME ARE TRUE AND CORRECT TO THE BEST OF MY KNOWLEDGE AND BELIEF.

REGISTERED LAND SURVEYOR
REGISTRATION NO. 5631852
STATE OF UTAH

SHEET 1 OF 2

AXIA ENERGY II

BUTCHER BUTTE #31-4D-21 PAD
BUTCHER BUTTE #31-14H-21, #31-14H1-21, #31-14H2-21, #32-24H-21, #31-04H-21, #31-04H1-21, #31-04H2-21, #31-14H-21, #31-14H1-21, #32-24H-21, #31-04H-21, #31-04H1-21, #31-04H2-21, #31-14H-21, #31-14H1-21, #32-24H-21, #31-04H-21, #31-04H1-21, #31-04H2-21 & #31-14H-21
PIPELINE RIGHT-OF-WAY ON
DUCHESNE COUNTY LANDS
SECTION 5, T3S, R1W, U.S.B.&M.
DUCHESNE COUNTY, UTAH

UELS, LLC
Corporate Office * 85 South 200 East
Vernal, UT 84078 * (435) 789-1017

SURVEYED BY	C.R., B.K.	05-25-17	SCALE
DRAWN BY	C.L.	06-09-17	1" = 500'
FILE:	617.7.0-E1		

PIPELINE RIGHT-OF-WAY

PIPELINE RIGHT-OF-WAY DESCRIPTION

A 30' WIDE PERMANENT RIGHT-OF-WAY 15' ON EACH SIDE OF THE FOLLOWING DESCRIBED CENTERLINE WITH A 20' WIDE TEMPORARY RIGHT-OF-WAY ON THE RIGHT SIDE OF SAID PERMANENT RIGHT-OF-WAY FOR A TOTAL WIDTH OF 50' DURING CONSTRUCTION.

BEGINNING AT A POINT ON THE NORTH LINE OF LOT 1 OF SECTION 5, T3S, R1W, U.S.B.&M. WHICH BEARS S89°47'35"W 572.66' FROM THE NORTHEAST CORNER OF SAID SECTION 5, THENCE S01°03'46"W 33.01' TO A POINT IN LOT 1 OF SAID SECTION 5, WHICH BEARS S86°29'57"W 574.34' FROM THE NORTHEAST CORNER OF SAID SECTION 5. THE SIDE LINES OF SAID DESCRIBED RIGHT-OF-WAY BEING SHORTENED OR ELONGATED TO MEET THE GRANTOR'S PROPERTY LINES. BASIS OF BEARINGS IS A G.P.S. OBSERVATION. TEMPORARY RIGHT-OF-WAY CONTAINS 0.015 ACRES MORE OR LESS. PERMANENT RIGHT-OF-WAY CONTAINS 0.023 ACRES MORE OR LESS.

CERTIFICATE

THIS IS TO CERTIFY THAT THE ABOVE PLAT WAS PREPARED FROM FIELD NOTES OF ACTUAL SURVEYS MADE BY ME OR UNDER MY SUPERVISION AND THAT THE SAME ARE TRUE AND CORRECT TO THE BEST OF MY KNOWLEDGE AND BELIEF.

REGISTERED LAND SURVEYOR
REGISTRATION NO. 5631852
STATE OF UTAH

SHEET 2 OF 2

AXIA ENERGY II

BUTCHER BUTTE #31-4D-21 PAD
BUTCHER BUTTE #31-14H-21, #31-14H1-21, #31-14H2-21, #32-24H-21, #31-04H-21, #31-04H1-21, #31-04H2-21, #31-14H-21, #31-14H1-21, #32-24H-21, #31-04H-21, #31-04H1-21, #31-04H2-21, #31-14H-21, #31-14H1-21, #32-24H-21, #31-04H-21, #31-04H1-21, #31-04H2-21 & #31-14H-21
PIPELINE RIGHT-OF-WAY ON
DUCHESNE COUNTY LANDS
SECTION 5, T3S, R1W, U.S.B.&M.
DUCHESNE COUNTY, UTAH

UELS, LLC
Corporate Office * 85 South 200 East
Vernal, UT 84078 * (435) 789-1017

SURVEYED BY	C.R., B.K.	05-25-17	SCALE
DRAWN BY	C.L.	06-09-17	N/A
FILE:	617.7.0-E2		

PIPELINE RIGHT-OF-WAY

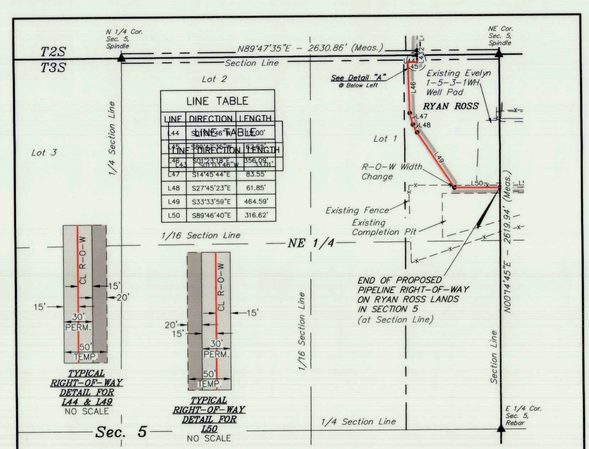

BEGINNING OF PIPELINE ON RYAN ROSS LANDS BEARS S86°29'57"W 574.34' FROM THE NORTHEAST CORNER OF SECTION 5, T3S, R1W, U.S.B.&M.

RIGHT-OF-WAY WIDTH CHANGE BEARS S19°02'30"W 982.69' FROM THE NORTHEAST CORNER OF SECTION 5, T3S, R1W, U.S.B.&M.

END OF PIPELINE ON RYAN ROSS LANDS IN SECTION 5 BEARS S00°14'45"W 930.16' FROM THE NORTHEAST CORNER OF SECTION 5, T3S, R1W, U.S.B.&M.

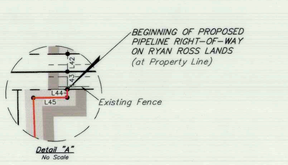

LINE TABLE

LINE	DIRECTION	LENGTH
L44	S19°02'30"W	982.69'
L45	S00°14'45"W	930.16'
L46	S86°29'57"W	574.34'
L47	S14°45'44"E	83.55'
L48	S27°45'23"E	61.85'
L49	S33°33'59"E	464.59'
L50	S89°46'40"E	316.62'

LENGTH TABLE

PROPERTY OWNER	FEET	TEMP. ACRES	PERM. ACRES	RODS
RYAN ROSS	1360.35	0.625	0.937	82.45

▲ = SECTION CORNERS LOCATED.

CERTIFICATE

THIS IS TO CERTIFY THAT THE ABOVE PLAT WAS PREPARED FROM FIELD NOTES OF ACTUAL SURVEYS MADE BY ME OR UNDER MY SUPERVISION AND THAT THE SAME ARE TRUE AND CORRECT TO THE BEST OF MY KNOWLEDGE AND BELIEF.

REGISTERED LAND SURVEYOR
REGISTRATION NO. 5631852
STATE OF UTAH

SHEET 1 OF 2

AXIA ENERGY II

BUTCHER BUTTE #31-4D-21 PAD
BUTCHER BUTTE #31-14H-21, #31-14H1-21, #31-14H2-21, #32-24H-21, #31-04H-21, #31-04H1-21, #31-04H2-21, #31-14H-21, #31-14H1-21, #32-24H-21, #31-04H-21, #31-04H1-21, #31-04H2-21, #31-14H-21, #31-14H1-21, #32-24H-21, #31-04H-21, #31-04H1-21, #31-04H2-21 & #31-14H-21
PIPELINE RIGHT-OF-WAY ON
RYAN ROSS LANDS
SECTION 5, T3S, R1W, U.S.B.&M.
DUCHESNE COUNTY, UTAH

UELS, LLC
Corporate Office * 85 South 200 East
Vernal, UT 84078 * (435) 789-1017

SURVEYED BY	C.R., B.K.	05-25-17	SCALE
DRAWN BY	C.L.	06-09-17	1" = 500'
FILE:	617.7.0-F1		

PIPELINE RIGHT-OF-WAY

PIPELINE RIGHT-OF-WAY DESCRIPTION

BEGINNING AT A POINT IN LOT 1 OF SECTION 5, T3S, R1W, U.S.B.&M. WHICH BEARS S86°29'57"W 574.34' FROM THE NORTHEAST CORNER OF SAID SECTION 5, THENCE A 30' WIDE PERMANENT RIGHT-OF-WAY 15' ON EACH SIDE OF THE FOLLOWING DESCRIBED CENTERLINE WITH A 20' WIDE TEMPORARY RIGHT-OF-WAY ON THE LEFT SIDE OF SAID PERMANENT RIGHT-OF-WAY FOR A TOTAL WIDTH OF 50' DURING CONSTRUCTION, S01°03'46"W 15.00'; THENCE S89°47'35"W 62.65'; THENCE S01°23'18"E 356.09'; THENCE S14°45'44"E 83.55'; THENCE S27°45'23"E 61.85'; THENCE S33°33'59"E 464.59' TO A POINT IN LOT 1 OF SAID SECTION 5, WHICH BEARS S19°02'30"W 982.69' FROM THE NORTHEAST CORNER OF SAID SECTION 5. THENCE A 30' WIDE PERMANENT RIGHT-OF-WAY 15' ON EACH SIDE OF THE FOLLOWING DESCRIBED CENTERLINE WITH A 20' WIDE TEMPORARY RIGHT-OF-WAY ON THE RIGHT SIDE OF SAID PERMANENT RIGHT-OF-WAY FOR A TOTAL WIDTH OF 50' DURING CONSTRUCTION, S89°46'40"E 316.62'; TO A POINT ON THE EAST LINE OF LOT 1 OF SAID SECTION 5, WHICH BEARS S00°14'45"W 930.16' FROM THE NORTHEAST CORNER OF SAID SECTION 5. THE SIDE LINES OF SAID DESCRIBED RIGHT-OF-WAY BEING SHORTENED OR ELONGATED TO MEET THE GRANTOR'S PROPERTY LINES. BASIS OF BEARINGS IS A G.P.S. OBSERVATION. TEMPORARY RIGHT-OF-WAY CONTAINS 0.625 ACRES MORE OR LESS. PERMANENT RIGHT-OF-WAY CONTAINS 0.937 ACRES MORE OR LESS.

CERTIFICATE

THIS IS TO CERTIFY THAT THE ABOVE PLAT WAS PREPARED FROM FIELD NOTES OF ACTUAL SURVEYS MADE BY ME OR UNDER MY SUPERVISION AND THAT THE SAME ARE TRUE AND CORRECT TO THE BEST OF MY KNOWLEDGE AND BELIEF.

REGISTERED LAND SURVEYOR
REGISTRATION NO. 5631852
STATE OF UTAH

SHEET 2 OF 2

AXIA ENERGY II

BUTCHER BUTTE #31-4D-21 PAD
BUTCHER BUTTE #31-14H-21, #31-14H1-21, #31-14H2-21, #32-24H-21, #31-04H-21, #31-04H1-21, #31-04H2-21, #31-14H-21, #31-14H1-21, #32-24H-21, #31-04H-21, #31-04H1-21, #31-04H2-21, #31-14H-21, #31-14H1-21, #32-24H-21, #31-04H-21, #31-04H1-21, #31-04H2-21 & #31-14H-21
PIPELINE RIGHT-OF-WAY ON
RYAN ROSS LANDS
SECTION 5, T3S, R1W, U.S.B.&M.
DUCHESNE COUNTY, UTAH

UELS, LLC
Corporate Office * 85 South 200 East
Vernal, UT 84078 * (435) 789-1017

SURVEYED BY	C.R., B.K.	05-25-17	SCALE
DRAWN BY	C.L.	06-09-17	N/A
FILE:	617.7.0-F2		

PIPELINE RIGHT-OF-WAY

County Surveyors File #3630