DRAWING NUMBER 3542
SAFCO PRODUCTS • NEW HOPE, MINNESOTA REORDER BY PART NUMBER 6351

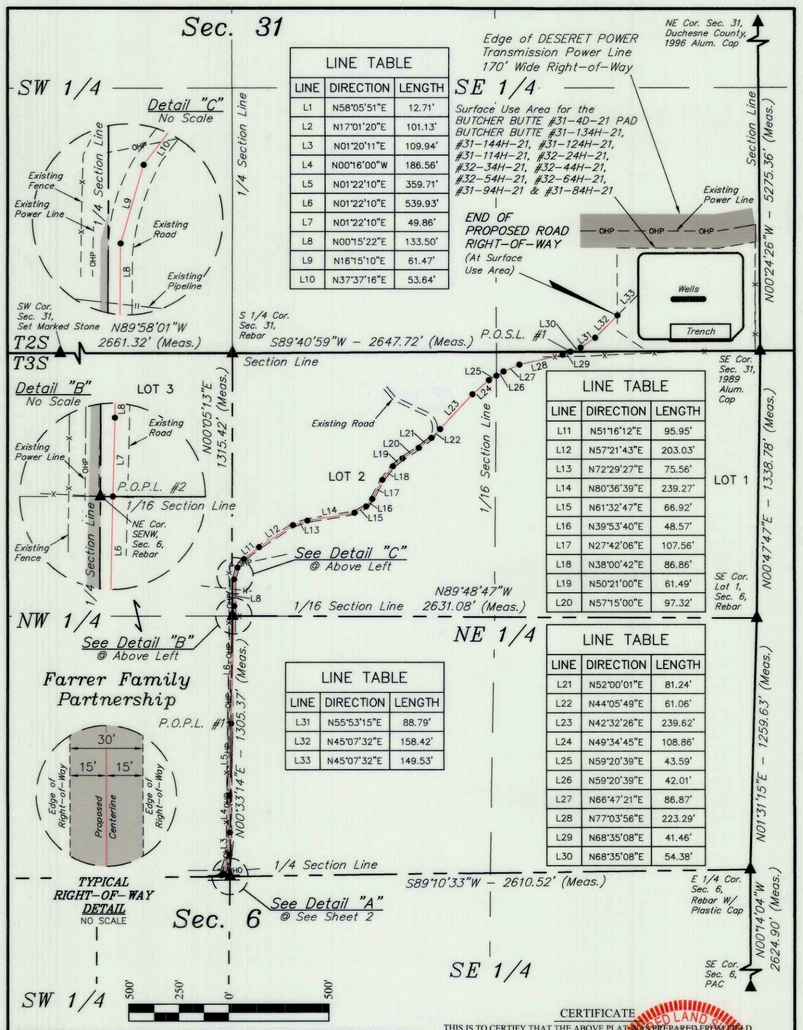


| LINE TABLE | | |
|---|---|---|
| LINE | DIRECTION | LENGTH |
| L1 | N58°05'51"E | 12.71' |
| L2 | N17°01'20"E | 101.13' |
| L3 | N01°20'11"E | 109.94' |
| L4 | N00°16'00"W | 186.56' |
| L5 | N01°22'10"E | 359.71' |
| L6 | N01°22'10"E | 539.93' |
| L7 | N01°22'10"E | 49.86' |
| L8 | N00°15'22"E | 133.50' |
| L9 | N16°15'10"E | 61.47' |
| L10 | N37°37'16"E | 53.64' |

| LINE TABLE | | |
|---|---|---|
| LINE | DIRECTION | LENGTH |
| L11 | N51°16'12"E | 95.95' |
| L12 | N57°21'43"E | 203.03' |
| L13 | N72°29'27"E | 75.56' |
| L14 | N80°36'39"E | 239.27' |
| L15 | N61°32'47"E | 66.92' |
| L16 | N39°53'40"E | 48.57' |
| L17 | N27°42'06"E | 107.56' |
| L18 | N38°00'42"E | 86.86' |
| L19 | N50°21'00"E | 61.49' |
| L20 | N57°15'00"E | 97.32' |

| LINE TABLE | | |
|---|---|---|
| LINE | DIRECTION | LENGTH |
| L31 | N55°53'15"E | 88.79' |
| L32 | N45°07'32"E | 158.42' |
| L33 | N45°07'32"E | 149.53' |

| LINE TABLE | | |
|---|---|---|
| LINE | DIRECTION | LENGTH |
| L21 | N52°00'01"E | 81.24' |
| L22 | N44°05'49"E | 61.06' |
| L23 | N42°32'26"E | 239.62' |
| L24 | N49°34'45"E | 108.86' |
| L25 | N59°20'39"E | 43.59' |
| L26 | N59°20'39"E | 42.01' |
| L27 | N66°47'21"E | 86.87' |
| L28 | N77°03'56"E | 223.29' |
| L29 | N68°35'08"E | 41.46' |
| L30 | N68°35'08"E | 54.38' |

## ACREAGE/LENGTH TABLE

| | CENTERLINE FEET | CENTERLINE RODS | ACRES |
|---|---|---|---|
| FARRER FAMILY PARTNERSHIP (SEC. 6 SE 1/4 NW 1/4) | ±770.05' | ±46.67 | ±0.483 |
| FARRER FAMILY PARTNERSHIP (SEC. 6 NE 1/4 NW 1/4) | NA | NA | ±0.028 |
| TOTAL | ±770.05' | ±46.67 | ±0.511 |

CERTIFICATE

THIS IS TO CERTIFY THAT THE ABOVE PLAT WAS PREPARED FROM FIELD NOTES OF ACTUAL SURVEYS MADE BY ME OR UNDER MY SUPERVISION AND THAT THE SAME ARE TRUE AND CORRECT TO THE BEST OF MY KNOWLEDGE AND BELIEF.

Brandon R. Routhorse
REGISTERED LAND SURVEYOR,
REGISTRATION NO. 6631032
STATE OF UTAH

SHEET 1 OF 2

▲ = SECTION CORNERS LOCATED.
P.O.P.L. = POINT ON PROPERTY LINE
P.O.S.L. = POINT ON SECTION LINE

N TRUE NORTH

**AXIA ENERGY II**

BUTCHER BUTTE #31-4D-21 PAD
BUTCHER BUTTE #31-134H-21, #31-144H-21, #31-124H-21, #31-114H-21, #32-24H-21, #32-34H-21, #32-44H-21, #32-54H-21, #32-64H-21, #31-94H-21 & #31-84H-21
ROAD RIGHT-OF-WAY ON
FARRER FAMILY PARTNERSHIP LANDS
SECTION 6, T3S, R1W, U.S.B.&M.
DUCHESNE COUNTY, UTAH

| SURVEYED BY | C.R. | 03-09-17 | SCALE |
|---|---|---|---|
| DRAWN BY | J.M.C. | 03-10-17 | 1" = 500' |
| FILE: | 6 1 3 6 3-A1 | | |

**ROAD RIGHT-OF-WAY**

UINTAH ENGINEERING & LAND SURVEYING

UELS, LLC
Corporate Office * 85 South 200 East
Vernal, UT 84078 * (435) 789-1017

## ROAD RIGHT-OF-WAY DESCRIPTION

THE PORTION OF THE FOLLOWING DESCRIBED 30' WIDE RIGHT-OF-WAY LYING IN THE E 1/2 NW 1/4 OF SECTION 6, T3S, R1W, U.S.B.&M. CONTAINS 0.511 ACRES MORE OR LESS, BEING 15' ON EACH SIDE OF THE FOLLOWING DESCRIBED CENTERLINE;

BEGINNING AT A POINT IN THE SE 1/4 NW 1/4 OF SAID SECTION 6, WHICH BEARS N82°04'27"W 43.70' FROM THE SOUTHEAST CORNER OF THE SE 1/4 NW 1/4 OF SAID SECTION 6, THENCE N58°05'51"E 12.71'; THENCE N17°01'20"E 101.13'; THENCE N01°20'11"E 109.94'; THENCE N00°16'00"W 186.56'; THENCE N01°22'10"E 359.71' TO A POINT ON THE EAST LINE OF THE SE 1/4 NW 1/4 OF SAID SECTION 6, WHICH BEARS S00°33'14"W 539.82' FROM THE NORTHEAST CORNER OF THE SE 1/4 NW 1/4 OF SAID SECTION 6, THENCE N01°22'10"E 539.93' TO A POINT ON THE NORTH LINE OF THE SW 1/4 NE 1/4 OF SAID SECTION 6, WHICH BEARS S89°48'47"E 7.69' FROM THE NORTHWEST CORNER OF THE SW 1/4 NE 1/4 OF SAID SECTION 6, THENCE N01°22'10"E 49.86'; THENCE N00°15'22"E 133.50'; THENCE N16°15'10"E 61.47'; THENCE N37°37'16"E 53.64'; THENCE N51°16'12"E 95.95'; THENCE N57°21'43"E 203.03'; THENCE N72°29'27"E 75.56'; THENCE N80°36'39"E 239.27'; THENCE N61°32'47"E 66.92'; THENCE N39°53'40"E 48.57'; THENCE N27°42'06"E 107.56'; THENCE N38°00'42"E 86.86'; THENCE N50°21'00"E 61.49'; THENCE N57°15'00"E 97.32'; THENCE N52°00'01"E 81.24'; THENCE N44°05'49"E 61.06'; THENCE N42°32'26"E 239.62'; THENCE N49°34'45"E 108.86'; THENCE N59°20'39"E 43.59'; THENCE N59°20'39"E 42.01'; THENCE N66°47'21"E 86.87'; THENCE N77°03'56"E 223.29'; THENCE N68°35'08"E 41.46' TO A POINT ON THE NORTH LINE OF LOT 1 OF SAID SECTION 6, WHICH BEARS S89°40'59"W 952.57' FROM THE NORTHEAST CORNER OF SAID SECTION 6, THENCE N68°35'08"E 54.38'; THENCE N55°53'15"E 88.79'; THENCE N45°07'32"E 158.42' TO A POINT IN THE SE 1/4 SE 1/4 OF SECTION 31, T2S, R1W, U.S.B.&M., WHICH BEARS N76°10'51"W 737.49' FROM THE SOUTHEAST CORNER OF SAID SECTION 31, THE SIDE LINES OF SAID DESCRIBED RIGHT-OF-WAY BEING SHORTENED OR ELONGATED TO MEET THE GRANTOR'S PROPERTY LINES. BASIS OF BEARINGS IS A G.P.S. OBSERVATION.

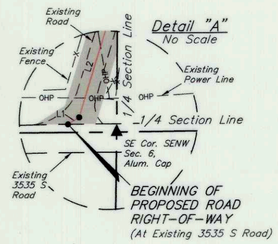


Detail "A" No Scale

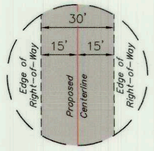


TYPICAL RIGHT-OF-WAY DETAIL
NO SCALE

BEGINNING OF ROAD BEARS N82°04'27"W 43.70' FROM THE SOUTHEAST CORNER OF THE SE 1/4 NW 1/4 OF SECTION 6, T3S, R1W, U.S.B.&M.

P.O.P.L. #1 BEARS S00°33'14"W 539.82' FROM THE NORTHEAST CORNER OF SE 1/4 NW 1/4 OF SECTION 6, T3S, R1W, U.S.B.&M.

P.O.P.L. #2 BEARS S89°48'47"E 7.69' FROM THE NORTHWEST CORNER OF SW 1/4 NE 1/4 OF SECTION 6, T3S, R1W, U.S.B.&M.

P.O.S.L. #1 BEARS S89°40'59"W 952.57' FROM THE NORTHEAST CORNER OF LOT 1 OF SECTION 6, T3S, R1W, U.S.B.&M.

END OF ROAD BEARS N76°10'51"W 737.49' FROM THE SOUTHEAST CORNER OF SE 1/4 SE 1/4 OF SECTION 31, T2S, R1W, U.S.B.&M.

| LINE TABLE | | |
|---|---|---|
| LINE | DIRECTION | LENGTH |
| L1 | N58°05'51"E | 12.71' |
| L2 | N17°01'20"E | 101.13' |
| L3 | N01°20'11"E | 109.94' |
| L4 | N00°16'00"W | 186.56' |
| L5 | N01°22'10"E | 359.71' |
| L6 | N01°22'10"E | 539.93' |
| L7 | N01°22'10"E | 49.86' |
| L8 | N00°15'22"E | 133.50' |
| L9 | N16°15'10"E | 61.47' |
| L10 | N37°37'16"E | 53.64' |
| L11 | N51°16'12"E | 95.95' |
| L12 | N57°21'43"E | 203.03' |
| L13 | N72°29'27"E | 75.56' |
| L14 | N80°36'39"E | 239.27' |
| L15 | N61°32'47"E | 66.92' |
| L16 | N39°53'40"E | 48.57' |
| L17 | N27°42'06"E | 107.56' |

| LINE TABLE | | |
|---|---|---|
| LINE | DIRECTION | LENGTH |
| L18 | N38°00'42"E | 86.86' |
| L19 | N50°21'00"E | 61.49' |
| L20 | N57°15'00"E | 97.32' |
| L21 | N52°00'01"E | 81.24' |
| L22 | N44°05'49"E | 61.06' |
| L23 | N42°32'26"E | 239.62' |
| L24 | N49°34'45"E | 108.86' |
| L25 | N59°20'39"E | 43.59' |
| L26 | N59°20'39"E | 42.01' |
| L27 | N66°47'21"E | 86.87' |
| L28 | N77°03'56"E | 223.29' |
| L29 | N68°35'08"E | 41.46' |
| L30 | N68°35'08"E | 54.38' |
| L31 | N55°53'15"E | 88.79' |
| L32 | N45°07'32"E | 158.42' |
| L33 | N45°07'32"E | 149.53' |

## ACREAGE/LENGTH TABLE

| | CENTERLINE FEET | CENTERLINE RODS | ACRES |
|---|---|---|---|
| FARRER FAMILY PARTNERSHIP (SEC. 6 SE 1/4 NW 1/4) | ±770.05' | ±46.67 | ±0.483 |
| FARRER FAMILY PARTNERSHIP (SEC. 6 NE 1/4 NW 1/4) | NA | NA | ±0.028 |
| TOTAL | ±770.05' | ±46.67 | ±0.511 |

CERTIFICATE

THIS IS TO CERTIFY THAT THE ABOVE PLAT WAS PREPARED FROM FIELD NOTES OF ACTUAL SURVEYS MADE BY ME OR UNDER MY SUPERVISION AND THAT THE SAME ARE TRUE AND CORRECT TO THE BEST OF MY KNOWLEDGE AND BELIEF.

Brandon R. Routhorse
REGISTERED LAND SURVEYOR,
REGISTRATION NO. 6631032
STATE OF UTAH

SHEET 2 OF 2

**AXIA ENERGY II**

BUTCHER BUTTE #31-4D-21 PAD
BUTCHER BUTTE #31-134H-21, #31-144H-21, #31-124H-21, #31-114H-21, #32-24H-21, #32-34H-21, #32-44H-21, #32-54H-21, #32-64H-21, #31-94H-21 & #31-84H-21
ROAD RIGHT-OF-WAY ON
FARRER FAMILY PARTNERSHIP LANDS
SECTION 6, T3S, R1W, U.S.B.&M.
DUCHESNE COUNTY, UTAH

| SURVEYED BY | C.R. | 03-09-17 | SCALE |
|---|---|---|---|
| DRAWN BY | J.M.C. | 03-10-17 | N/A |
| FILE: | 6 1 3 6 3-A2 | | |

**ROAD RIGHT-OF-WAY**

UINTAH ENGINEERING & LAND SURVEYING

UELS, LLC
Corporate Office * 85 South 200 East
Vernal, UT 84078 * (435) 789-1017

County Surveyor's File # 3542