CRESCENT POINT ENERGY U.S. CORP.

PROPOSED ROAD RIGHT-OF-WAY
ON FEE LANDS

Kendall 16-18-3-1E Road

Located in
Sections 18, 19 & 30, T3S, R1E, U.S.B.&M. Also,
Sections 21, 22, 23 & 24, T3S, R1W, U.S.B.&M.
Uintah/Duchesne County, Utah

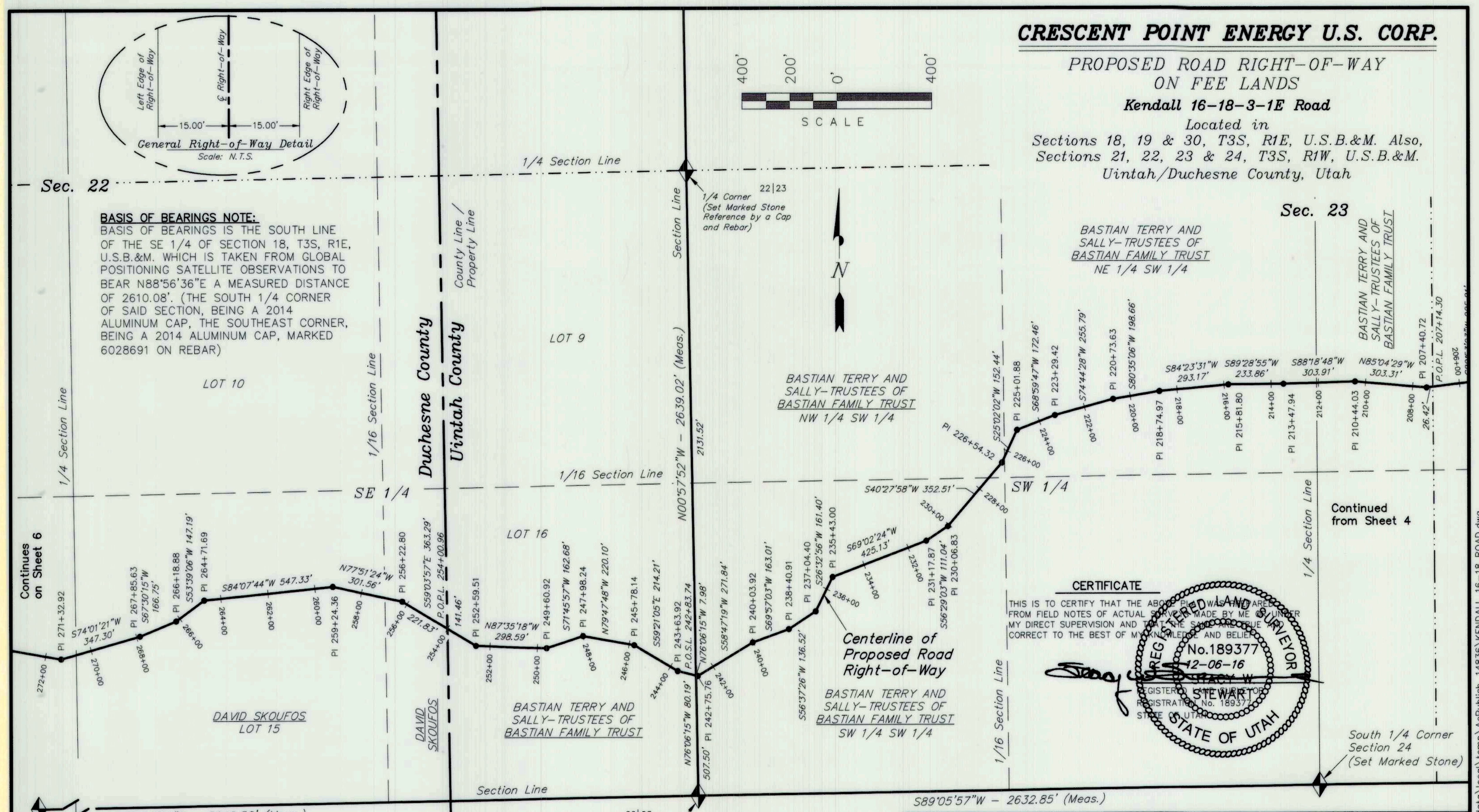

BASIS OF BEARINGS NOTE:
BASIS OF BEARINGS IS THE SOUTH LINE OF THE SE 1/4 OF SECTION 18, T3S, R1E, U.S.B.&M. WHICH IS TAKEN FROM GLOBAL POSITIONING SATELLITE OBSERVATIONS TO BEAR N88°56'36"E A MEASURED DISTANCE OF 2610.08'. (THE SOUTH 1/4 CORNER OF SAID SECTION, BEING A 2014 ALUMINUM CAP, THE SOUTHEAST CORNER, BEING A 2014 ALUMINUM CAP, MARKED 6028691 ON REBAR)

CERTIFICATE
THIS IS TO CERTIFY THAT THE ABOVE PLAT WAS PREPARED FROM FIELD NOTES OF ACTUAL SURVEYS MADE BY ME OR UNDER MY DIRECT SUPERVISION AND THAT THE SAME ARE TRUE AND CORRECT TO THE BEST OF MY KNOWLEDGE AND BELIEF.

REGISTERED LAND SURVEYOR No.189377 12-06-16 STACY W. STEWART REGISTERED LAND SURVEYOR REGISTRATION No. 189377 STATE OF UTAH

LEGEND
- ◆ = SECTION CORNERS FOUND
- P.I. = POINT OF INTERSECTION
- P.O.S.L. = POINT ON SECTION LINE
- P.O.P.L. = POINT ON PROPERTY LINE
- —··— = PROPERTY LINE

12-06-16 F.T.M. ADJUSTED ALIGNMENT
11-23-16 F.T.M. ADJUSTED ALIGNMENT

SURVEYED BY: C.D.S./ K.G.S.	Tri State Land Surveying. Inc. (435) 781-2501	SHEET 5
DRAWN BY: F.T.M.	180 NORTH VERNAL AVE. - VERNAL, UTAH 84078	OF 8
DATE: 11-15-16		
SCALE: 1" = 400'		
DWG #: 16-0052		

FILE: C:\Users\tristate\appdata\local\temp\AcPublish_14836\KENDALL 16-18 ROAD.dwg

CRESCENT POINT ENERGY U.S. CORP.

PROPOSED ROAD RIGHT-OF-WAY
ON FEE LANDS

Kendall 16-18-3-1E Road

Located in
Sections 18, 19 & 30, T3S, R1E, U.S.B.&M. Also,
Sections 21, 22, 23 & 24, T3S, R1W, U.S.B.&M.
Uintah/Duchesne County, Utah

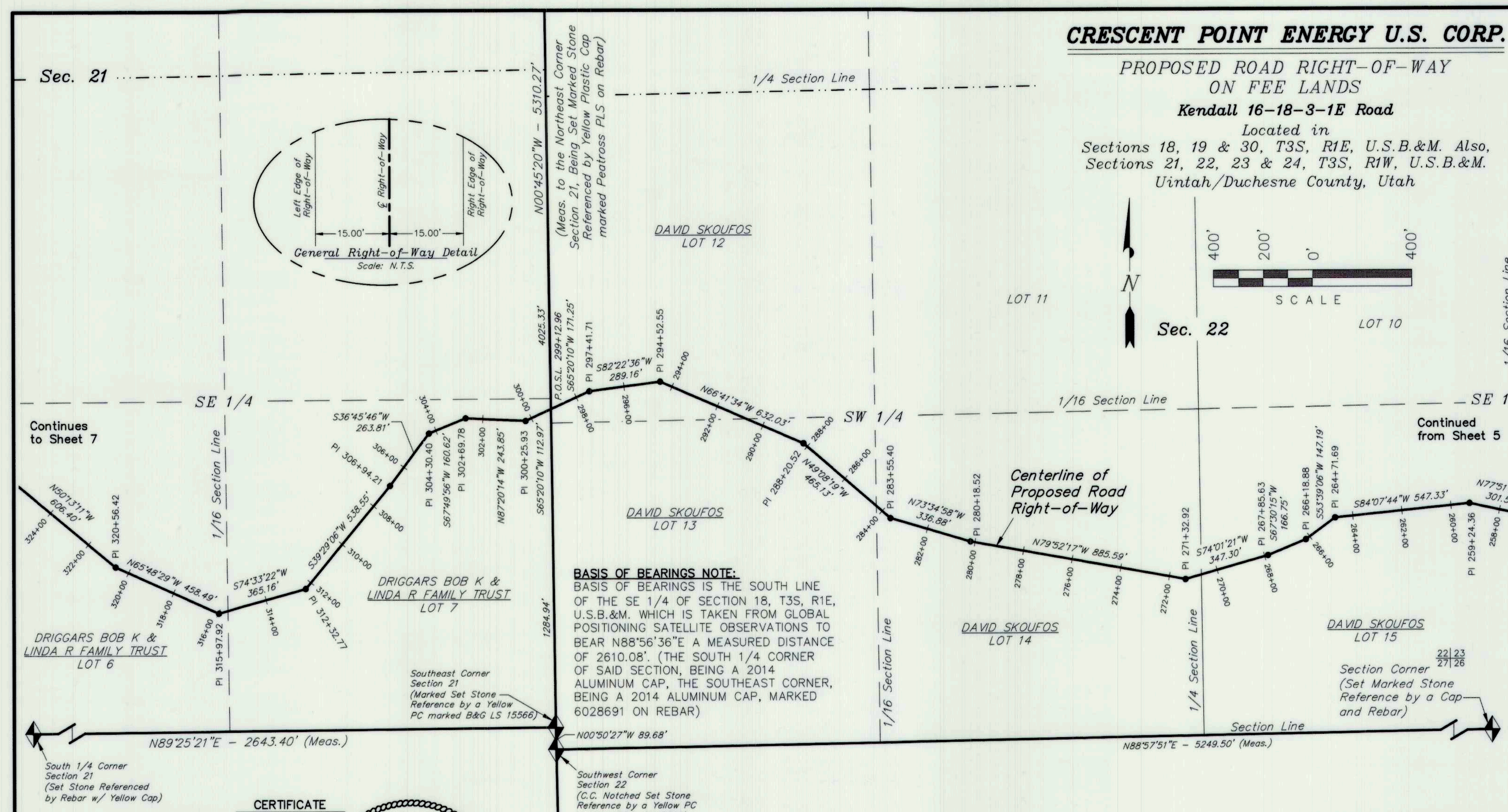

BASIS OF BEARINGS NOTE:
BASIS OF BEARINGS IS THE SOUTH LINE OF THE SE 1/4 OF SECTION 18, T3S, R1E, U.S.B.&M. WHICH IS TAKEN FROM GLOBAL POSITIONING SATELLITE OBSERVATIONS TO BEAR N88°56'36"E A MEASURED DISTANCE OF 2610.08'. (THE SOUTH 1/4 CORNER OF SAID SECTION, BEING A 2014 ALUMINUM CAP, THE SOUTHEAST CORNER, BEING A 2014 ALUMINUM CAP, MARKED 6028691 ON REBAR)

CERTIFICATE
THIS IS TO CERTIFY THAT THE ABOVE PLAT WAS PREPARED FROM FIELD NOTES OF ACTUAL SURVEYS MADE BY ME OR UNDER MY DIRECT SUPERVISION AND THAT THE SAME ARE TRUE AND CORRECT TO THE BEST OF MY KNOWLEDGE AND BELIEF.

REGISTERED LAND SURVEYOR No.189377 12-06-16 STACY W. STEWART REGISTERED LAND SURVEYOR REGISTRATION No. 189377 STATE OF UTAH

LEGEND
- ◆ = SECTION CORNERS FOUND
- P.I. = POINT OF INTERSECTION
- P.O.S.L. = POINT ON SECTION LINE
- P.O.P.L. = POINT ON PROPERTY LINE
- —··— = PROPERTY LINE

12-06-16 F.T.M. ADJUSTED ALIGNMENT
11-23-16 F.T.M. ADJUSTED ALIGNMENT

SURVEYED BY: C.D.S/K.G.S	Tri State Land Surveying. Inc. (435) 781-2501	SHEET 6
DRAWN BY: F.T.M.	180 NORTH VERNAL AVE. - VERNAL, UTAH 84078	OF 8
DATE: 11-15-16		
SCALE: 1" = 400'		
DWG #: 16-0052		

FILE: C:\Users\tristate\appdata\local\temp\AcPublish_14836\KENDALL 16-18 ROAD.dwg

CRESCENT POINT ENERGY U.S. CORP.

PROPOSED ROAD RIGHT-OF-WAY
ON FEE LANDS

Kendall 16-18-3-1E Road

Located in
Sections 18, 19 & 30, T3S, R1E, U.S.B.&M. Also,
Sections 21, 22, 23 & 24, T3S, R1W, U.S.B.&M.
Uintah/Duchesne County, Utah

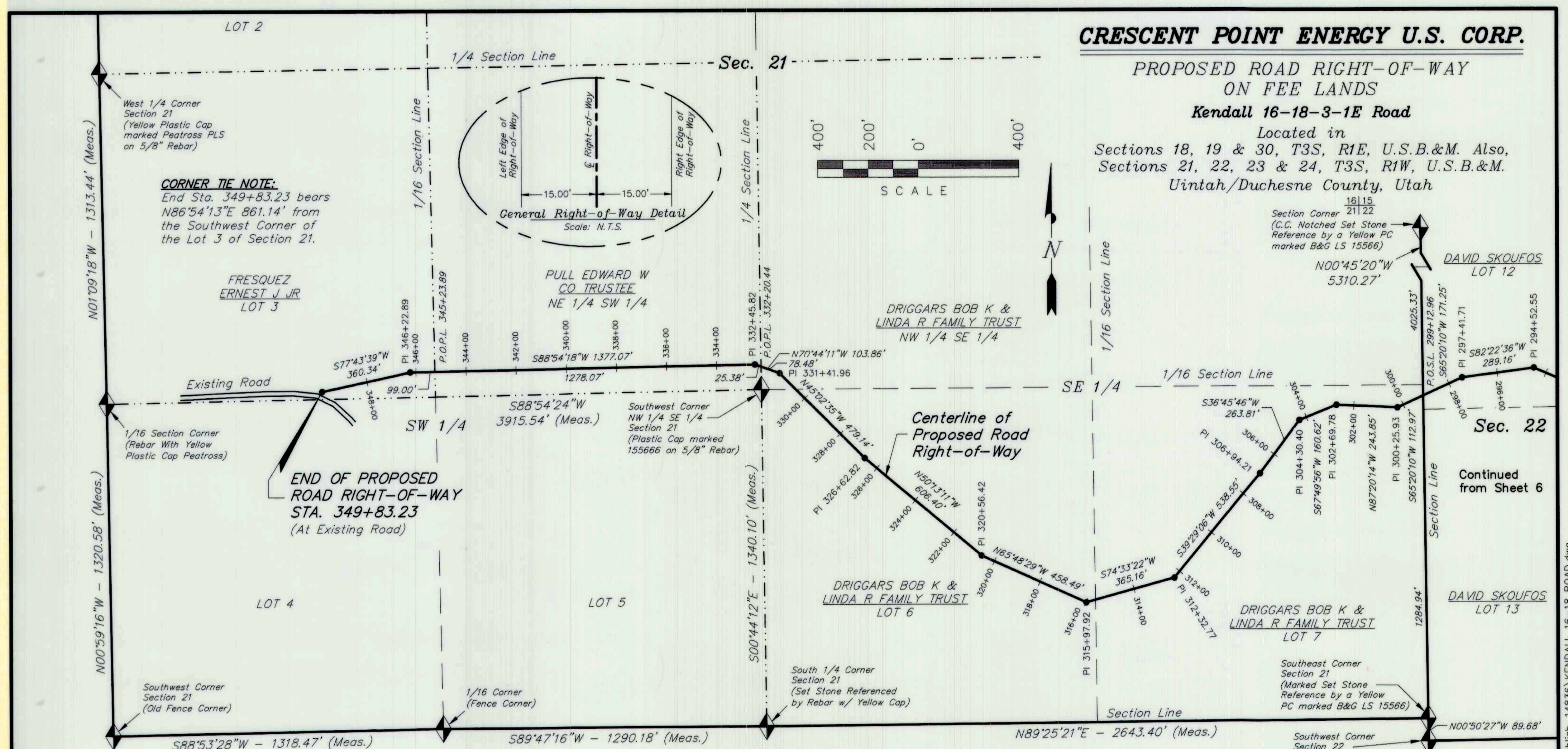

BASIS OF BEARINGS NOTE:
BASIS OF BEARINGS IS THE SOUTH LINE OF THE SE 1/4 OF SECTION 18, T3S, R1E, U.S.B.&M. WHICH IS TAKEN FROM GLOBAL POSITIONING SATELLITE OBSERVATIONS TO BEAR N88°56'36"E A MEASURED DISTANCE OF 2610.08'. (THE SOUTH 1/4 CORNER OF SAID SECTION, BEING A 2014 ALUMINUM CAP, THE SOUTHEAST CORNER, BEING A 2014 ALUMINUM CAP, MARKED 6028691 ON REBAR)

CERTIFICATE
THIS IS TO CERTIFY THAT THE ABOVE PLAT WAS PREPARED FROM FIELD NOTES OF ACTUAL SURVEYS MADE BY ME OR UNDER MY DIRECT SUPERVISION AND THAT THE SAME ARE TRUE AND CORRECT TO THE BEST OF MY KNOWLEDGE AND BELIEF.

REGISTERED LAND SURVEYOR No.189377 12-06-16 STACY W. STEWART REGISTERED LAND SURVEYOR REGISTRATION No. 189377 STATE OF UTAH

LEGEND
- ◆ = SECTION CORNERS FOUND
- P.I. = POINT OF INTERSECTION
- P.O.S.L. = POINT ON SECTION LINE
- P.O.P.L. = POINT ON PROPERTY LINE
- —··— = PROPERTY LINE

12-06-16 F.T.M. ADJUSTED ALIGNMENT
11-23-16 F.T.M. ADJUSTED ALIGNMENT

SURVEYED BY: C.D.S./ K.G.S.	Tri State Land Surveying. Inc. (435) 781-2501	SHEET 7
DRAWN BY: F.T.M.	180 NORTH VERNAL AVE. - VERNAL, UTAH 84078	OF 8
DATE: 11-15-16		
SCALE: 1" = 400'		
DWG #: 16-0052		

FILE: C:\Users\tristate\appdata\local\temp\AcPublish_14836\KENDALL 16-18 ROAD.dwg

ROAD RIGHT-OF-WAY DESCRIPTION
A 30' WIDE RIGHT-OF-WAY LOCATED SECTIONS 18 & 19, T3S, R1E, U.S.B.&M. ALSO, SECTIONS 21, 22, 23 & 24, T3S, R1W, U.S.B.&M. THE WIDTH OF SAID RIGHT-OF-WAY BEING 15' ON EACH SIDE OF THE CENTERLINE. THE CENTERLINE OF SAID RIGHT-OF-WAY BEING MORE PARTICULARLY DESCRIBED AS FOLLOWS:

BEGINNING AT A POINT IN THE SE 1/4 SE 1/4 OF SECTION 18, T3S, R1E, U.S.B.&M. WHICH BEARS N46°35'56"W 1049.01' FROM THE SOUTHEAST CORNER OF SAID SECTION 18, T3S, R1E, U.S.B.&M., THENCE S42°46'33"W 360.25'; THENCE S34°51'25"W 555.37'; THENCE S24°13'19"W 27.69' TO A POINT ON THE NORTH LINE OF THE NE 1/4 OF SECTION 19, T3S, R1E, U.S.B.&M. WHICH BEARS S88°56'36"W 1335.83' FROM THE NORTHEAST CORNER OF SAID SECTION 19; THENCE S24°13'19"W 98.53'; THENCE S16°04'04"E 127.03'; THENCE S73°02'19"W 339.02'; THENCE S08°35'10"W 198.86'; THENCE S51°28'20"W 463.72'; THENCE S41°39'43"W 128.61'; THENCE S71°20'45"W 65.08'; THENCE S83°30'47"W 175.15'; THENCE N75°44'03"W 328.97'; THENCE S89°37'31"W 240.08'; THENCE S72°47'04"W 181.11'; THENCE S41°02'43"W 255.21'; THENCE S53°27'52"W 331.24'; THENCE S69°09'04"W 99.82'; THENCE S81°04'41"W 193.94'; THENCE S34°15'40"W 106.59'; THENCE S37°06'39"E 168.43'; THENCE S67°19'30"E 149.88'; THENCE S79°07'18"E 105.76'; THENCE S83°02'22"E 161.98'; THENCE N73°56'06"E 97.30'; THENCE N76°35'09"E 96.64'; THENCE N88°10'31"E 107.37'; THENCE S64°06'45"E 126.53'; THENCE S06°23'07"E 124.59'; THENCE S03°04'53"E 274.71'; THENCE S22°14'09"E 107.80'; THENCE S46°54'49"E 122.81'; THENCE S68°38'07"E 123.89'; THENCE S68°35'45"E 105.39'; THENCE S43°16'56"E 82.38'; THENCE S17°16'02"E 74.71'; THENCE S25°25'08"W 548.85'; THENCE S14°57'56"W 379.77'; THENCE S30°03'52"W 251.11'; THENCE S02°31'34"W 550.70'; THENCE S75°04'59"W 38.98'; THENCE S72°07'38"W 109.06'; THENCE S80°26'38"W 244.66'; THENCE N81°36'27"W 245.26'; THENCE S36°29'19"W 142.01'; THENCE S10°03'26"W 302.97'; THENCE S28°01'50"W 108.38'; THENCE S11°14'23"W 156.65'; THENCE S06°01'33"W 160.14'; THENCE S06°25'28"E 137.07'; THENCE S01°45'12"E 111.86'; THENCE S17°27'51"W 69.83'; THENCE N37°45'25"E 57.08'; THENCE S68°13'49"W 69.95'; THENCE S85°44'28"W 91.07'; THENCE N59°05'49"W 104.03' THENCE N53°36'59"W 541.20'; THENCE N73°38'11"W 215.58'; THENCE N78°32'53"W 232.17'; THENCE S88°07'34"W 199.55'; THENCE S75°33'20"W 107.76'; THENCE S75°01'46"W 133.54'; THENCE S60°51'49"W 132.24'; THENCE S63°46'48"W 103.94'; THENCE S44°59'19"W 169.47'; THENCE S51°15'30"W 94.43'; THENCE S69°04'49"W 80.43'; THENCE N81°24'55"W 74.59'; THENCE N13°46'39"W 115.60'; THENCE N04°06'32"W 85.00'; THENCE N72°24'35"W 405.69'; THENCE N82°14'43"W 364.76'; THENCE N88°16'19"W 392.93'; THENCE S86°33'59"W 310.02'; THENCE S77°53'44"W 512.97'; THENCE S81°04'04"W 144.82'; THENCE N70°16'27"W 167.61'; THENCE N50°19'30"W 132.87'; THENCE N20°32'45"W 67.59'; THENCE N02°35'03"E 69.73'; THENCE N01°25'41"W 94.49'; THENCE N11°57'39"W 106.38'; THENCE N14°38'46"E 300.95'; THENCE N16°33'04"W 757.14'; THENCE N44°56'31"W 404.87'; THENCE N57°08'19"W 120.73'; THENCE N84°46'09"W 131.52'; THENCE S82°47'02"W 221.63'; THENCE S83°19'54"W 205.57'; THENCE S77°51'19"W 198.89'; THENCE S78°30'48"W 198.62'; THENCE S81°31'56"W 114.60'; THENCE S81°07'01"W 148.24'; THENCE S62°59'29"W 158.66'; THENCE N80°10'43"W 133.24'; THENCE S76°55'48"W 66.79' TO A POINT ON THE EAST LINE OF THE SE 1/4 OF SECTION 23, T3S, R1W, U.S.B.&M. WHICH BEARS S00°52'07"E 617.36' FROM THE EAST 1/4 CORNER OF SAID SECTION 23, THENCE S76°55'48"W 147.65'; THENCE S38°09'53"W 246.94'; THENCE S48°10'32"W 49.65'; THENCE S70°13'29"W 61.96'; THENCE S76°05'05"W 248.20'; THENCE S66°53'50"W 220.24'; THENCE N77°31'24"W 220.60'; THENCE N73°27'25"W 491.44'; THENCE S74°00'19"W 149.75'; THENCE S71°12'57"W 215.80'; THENCE S82°53'23"W 285.81'; THENCE N85°04'29"W 303.31'; THENCE S88°18'48"W 303.91'; THENCE S89°28'55"W 233.86'; THENCE S84°23'31"W 293.17'; THENCE S80°35'06"W 198.66'; THENCE S74°44'28"W 255.79'; THENCE S68°59'47"W 172.46'; THENCE S25°02'02"W 152.44'; THENCE S40°27'58"W 352.51'; THENCE S56°29'03"W 111.04'; THENCE S69°02'24"W 425.13'; THENCE S26°32'56"W 161.40'; THENCE S56°37'26"W 136.52'; THENCE S69°57'03"W 163.01'; THENCE S58°47'19"W 271.84'; THENCE N76°06'15"W 7.98' TO A POINT ON THE EAST LINE OF THE SE 1/4 OF SECTION 22, T3S, R1W, U.S.B.&M. WHICH BEARS N00°57'52"W 507.50' FROM THE SOUTHEAST CORNER OF SAID SECTION 22, THENCE N76°06'15"W 80.19'; THENCE N59°21'05"W 214.21'; THENCE N79°47'48"W 220.10'; THENCE S71°45'57"W 162.68'; THENCE N87°35'18"W 298.59'; THENCE N59°03'57"W 363.29'; THENCE N77°51'24"W 301.56'; THENCE S84°07'44"W 547.33'; THENCE S53°39'06"W 147.19'; THENCE S67°30'15"W 166.75'; THENCE S74°01'21"W 347.30'; THENCE N79°52'17"W 885.59'; THENCE N73°34'58"W 336.88'; THENCE N49°08'19"W 465.13'; THENCE N66°41'34"W 632.03'; THENCE S82°22'36"W 289.16'; THENCE S65°20'10"W 171.25' TO A POINT ON THE EAST LINE OF THE SE 1/4 OF SECTION 21, T3S, R1W, U.S.B.&M. WHICH BEARS N00°45'20"W 1284.94' FROM THE SOUTHEAST CORNER OF SAID SECTION 21; THENCE S65°20'10"W 112.97'; THENCE N87°20'14"W 243.85'; THENCE S67°49'56"W 160.62'; THENCE S36°45'46"W 263.81'; THENCE S39°29'06"W 538.55'; THENCE S74°33'22"W 365.16'; THENCE N65°48'29"W 458.49'; THENCE N50°13'11"W 606.40'; THENCE N45°02'35"W 479.14'; THENCE N70°44'11"W 103.86'; THENCE S88°54'18"W 1377.07'; THENCE S77°43'39"W 360.34' TO A POINT IN LOT 3 OF SAID SECTION 21 WHICH BEARS N86°54'13"E 861.14' FROM THE SOUTHWEST CORNER OF SAID LOT 3 OF SECTION 21. THE SIDE LINES OF SAID DESCRIBED RIGHT-OF-WAY BEING SHORTENED OR ELONGATED TO MEET THE GRANTOR'S PROPERTY LINES. BASIS OF BEARINGS IS THE SOUTH LINE OF THE SE 1/4 OF SAID SECTION 18, T3S, R1E, U.S.B.&M. WHICH IS TAKEN FROM GLOBAL POSITIONING SATELLITE OBSERVATIONS TO BEAR N88°56'36"E A MEASURED DISTANCE OF 2610.08'. CONTAINS 24.09 ACRES MORE OR LESS.

CRESCENT POINT ENERGY U.S. CORP.

PROPOSED ROAD RIGHT-OF-WAY
ON FEE LANDS

Kendall 16-18-3-1E Road

Located in
Sections 18 & 19, T3S, R1E, U.S.B.&M. Also,
Sections 21, 22, 23 & 24, T3S, R1W, U.S.B.&M.
Uintah/Duchesne County, Utah

RIGHT-OF-WAY LENGTHS		
KENDALL INVESTMENTS LLC –	SEC 18	= 943.31'
KENDALL INVESTMENTS LLC –	SEC 19	= 10,386.43'
TOTAL KENDALL INVESTMENTS LLC		= 11,329.74'
MEACHAM THOMAS G & KELLI D –	SEC 24	= 7,072.93'
OLSEN DALE B –	SEC 23	= 2,311.63'
BASTIAN TERRY & SALLY TRUSTEES OF BASTIAN FAMILY TRUST –	SEC 23	= 3,569.44'
BASTIAN TERRY & SALLY TRUSTEES OF BASTIAN FAMILY TRUST –	SEC 22	= 1,117.22'
TOTAL BASTIAN TERRY & SALLEY TRUSTEES OF BASTIAN FAMILY TRUST		= 4,686.66'
DAVID SKOUFOS –	SEC 22	= 4,512.00'
DRIGGARS BOD K & LINDA R FAMILY TRUST –	SEC 21	= 3,307.48'
PULL EDWARD W CO TRUSTEE –	SEC 21	= 1,303.45'
FRESQUEZ ERNEST J JR –	SEC 21	= 459.34'
TOTAL RIGHT-OF-WAY		= 34,983.23'

CERTIFICATE
THIS IS TO CERTIFY THAT THE ABOVE PLAT WAS PREPARED FROM FIELD NOTES OF ACTUAL SURVEYS MADE BY ME OR UNDER MY DIRECT SUPERVISION AND THAT THE SAME ARE TRUE AND CORRECT TO THE BEST OF MY KNOWLEDGE AND BELIEF.

REGISTERED LAND SURVEYOR No.189377 12-06-16 STACY W. STEWART REGISTERED LAND SURVEYOR REGISTRATION No. 189377 STATE OF UTAH

12-06-16 F.T.M. ADJUSTED ALIGNMENT
11-23-16 F.T.M. ADJUSTED ALIGNMENT

SURVEYED BY: C.D.S./ K.G.S.	Tri State Land Surveying. Inc. (435) 781-2501	SHEET 8
DRAWN BY: F.T.M.	180 NORTH VERNAL AVE. - VERNAL, UTAH 84078	OF 8
DATE: 11-15-16		
SCALE: 1" = 400'		
DWG #: 16-0052		

FILE: C:\Users\tristate\appdata\local\temp\AcPublish_14836\KENDALL 16-18 ROAD.dwg

County Surveyor's File # 3455

3455