SAFCO PRODUCTS • NEW HOPE, MINNESOTA
REPLACEMENT PARTS ALWAYS IN STOCK

3451

CRESCENT POINT ENERGY U.S. CORP.

PROPOSED PIPELINE RIGHT-OF-WAY ON FEE LANDS

Kendall 16-18-3-1E Pipeline

Located in
Sections 18 & 19, T3S, R1E, U.S.B.&M.
Sections 16, 17, 18, 21, 22, 23 & 24, T3S, R1W, U.S.B.&M.
Uintah/Duchesne County, Utah

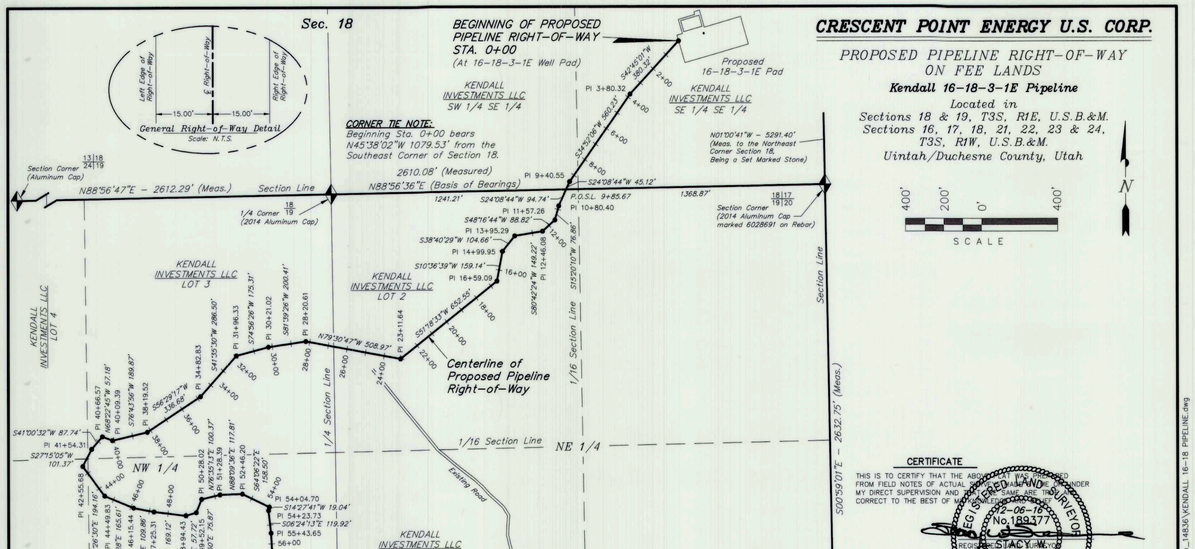

CERTIFICATE

THIS IS TO CERTIFY THAT THE ABOVE PLAT WAS PREPARED FROM FIELD NOTES OF ACTUAL SURVEYS MADE BY ME OR UNDER MY DIRECT SUPERVISION AND THAT THE SAME ARE TRUE AND CORRECT TO THE BEST OF MY KNOWLEDGE AND BELIEF.

REGISTERED LAND SURVEYOR REGISTRATION NUMBER 189377 STATE OF UTAH — 12-06-16 — STACY W. STEWART

LEGEND

- ♦ = SECTION CORNERS FOUND
- P.I. = POINT OF INTERSECTION
- P.O.S.L. = POINT ON SECTION LINE
- P.O.P.L. = POINT ON PROPERTY LINE
- — · · — = PROPERTY LINE

12-06-16 F.T.M. ADJUSTED ALIGNMENT
11-23-16 F.T.M. ADJUSTED ALIGNMENT

SURVEYED BY: C.D.S./ K.G.S.	
DRAWN BY: F.T.M.	
DATE: 11-09-16	
SCALE: 1" = 400'	
DWG #: 16-0051	

Tri State Land Surveying, Inc. (435) 781-2501
180 NORTH VERNAL AVE. – VERNAL, UTAH 84078

SHEET 1 OF 10

FILE: C:\Users\kristate\appdata\local\temp\AcPublish_14836\KENDALL 16-18 PIPELINE.dwg

CRESCENT POINT ENERGY U.S. CORP.

PROPOSED PIPELINE RIGHT-OF-WAY ON FEE LANDS

Kendall 16-18-3-1E Pipeline

Located in
Sections 18 & 19, T3S, R1E, U.S.B.&M.
Sections 16, 17, 18, 21, 22, 23 & 24, T3S, R1W, U.S.B.&M.
Uintah/Duchesne County, Utah

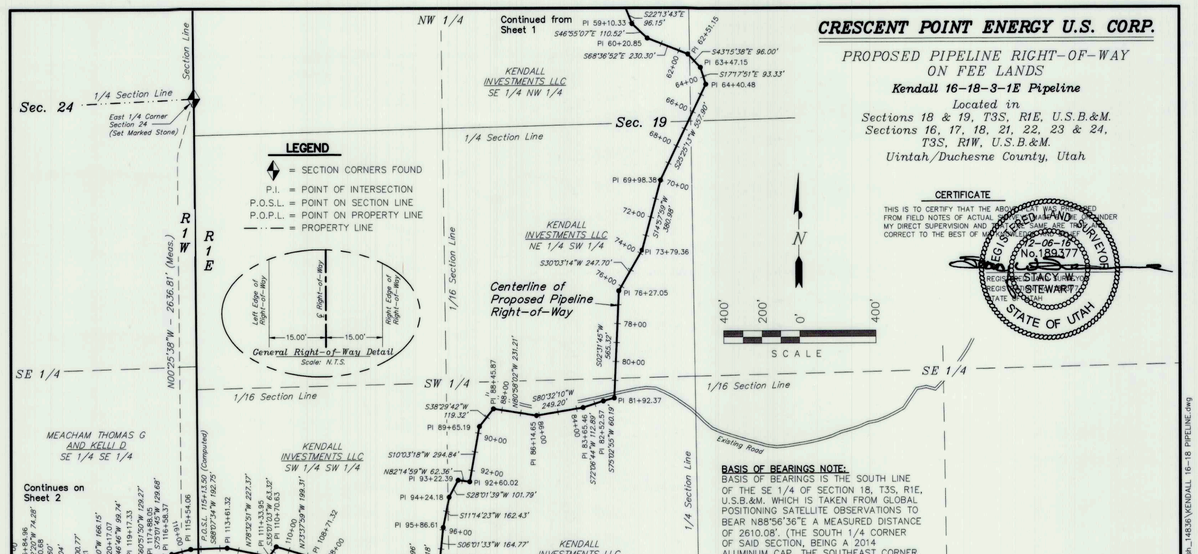

BASIS OF BEARINGS NOTE:

BASIS OF BEARINGS IS THE SOUTH LINE OF THE SE 1/4 OF SECTION 18, T3S, R1E, U.S.B.&M. WHICH IS TAKEN FROM GLOBAL POSITIONING SATELLITE OBSERVATIONS TO BEAR N88°56'36"E A MEASURED DISTANCE OF 2610.08'. (THE SOUTH 1/4 CORNER OF SAID SECTION, BEING A 2014 ALUMINUM CAP, THE SOUTHEAST CORNER, BEING A 2014 ALUMINUM CAP, MARKED 6028691 ON REBAR)

CERTIFICATE

THIS IS TO CERTIFY THAT THE ABOVE PLAT WAS PREPARED FROM FIELD NOTES OF ACTUAL SURVEYS MADE BY ME OR UNDER MY DIRECT SUPERVISION AND THAT THE SAME ARE TRUE AND CORRECT TO THE BEST OF MY KNOWLEDGE AND BELIEF.

REGISTERED LAND SURVEYOR REGISTRATION NUMBER 189377 STATE OF UTAH — 12-06-16 — STACY W. STEWART

12-06-16 F.T.M. ADJUSTED ALIGNMENT
11-23-16 F.T.M. ADJUSTED ALIGNMENT

SURVEYED BY: C.D.S./ K.G.S.	
DRAWN BY: F.T.M.	
DATE: 11-09-16	
SCALE: 1" = 400'	
DWG #: 16-0051	

Tri State Land Surveying, Inc. (435) 781-2501
180 NORTH VERNAL AVE. – VERNAL, UTAH 84078

SHEET 2 OF 10

FILE: C:\Users\kristate\appdata\local\temp\AcPublish_14836\KENDALL 16-18 PIPELINE.dwg

CRESCENT POINT ENERGY U.S. CORP.

PROPOSED PIPELINE RIGHT-OF-WAY ON FEE LANDS

Kendall 16-18-3-1E Pipeline

Located in
Sections 18 & 19, T3S, R1E, U.S.B.&M.
Sections 16, 17, 18, 21, 22, 23 & 24, T3S, R1W, U.S.B.&M.
Uintah/Duchesne County, Utah

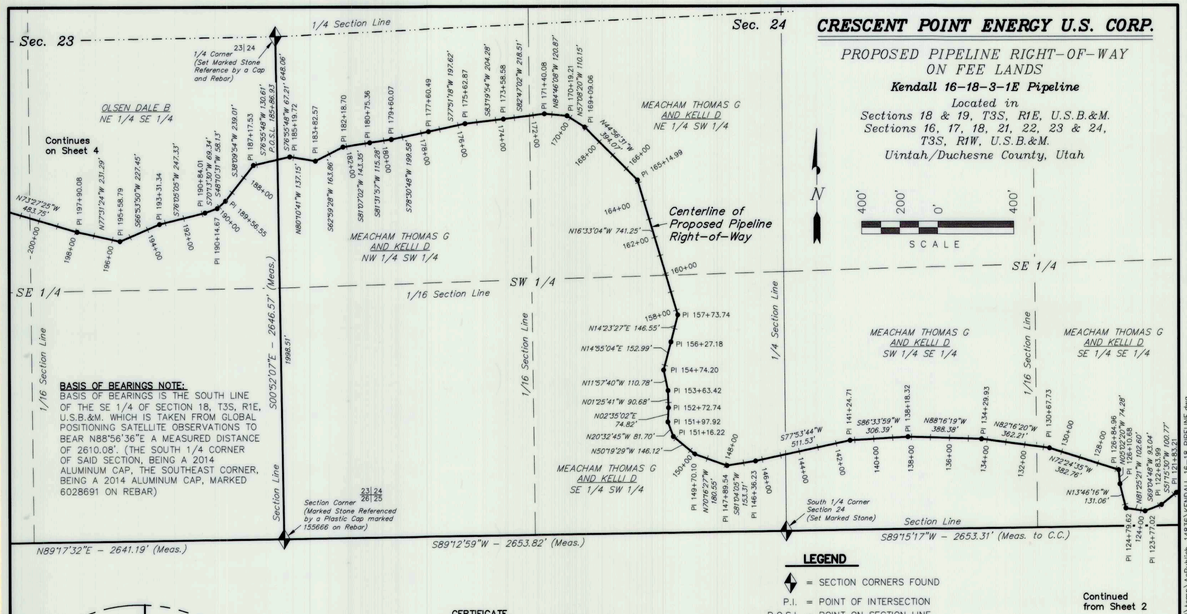

BASIS OF BEARINGS NOTE:

BASIS OF BEARINGS IS THE SOUTH LINE OF THE SE 1/4 OF SECTION 18, T3S, R1E, U.S.B.&M. WHICH IS TAKEN FROM GLOBAL POSITIONING SATELLITE OBSERVATIONS TO BEAR N88°56'36"E A MEASURED DISTANCE OF 2610.08'. (THE SOUTH 1/4 CORNER OF SAID SECTION, BEING A 2014 ALUMINUM CAP, THE SOUTHEAST CORNER, BEING A 2014 ALUMINUM CAP, MARKED 6028691 ON REBAR)

CERTIFICATE

THIS IS TO CERTIFY THAT THE ABOVE PLAT WAS PREPARED FROM FIELD NOTES OF ACTUAL SURVEYS MADE BY ME OR UNDER MY DIRECT SUPERVISION AND THAT THE SAME ARE TRUE AND CORRECT TO THE BEST OF MY KNOWLEDGE AND BELIEF.

REGISTERED LAND SURVEYOR REGISTRATION NUMBER 189377 STATE OF UTAH — 12-06-16 — STACY W. STEWART

LEGEND

- ♦ = SECTION CORNERS FOUND
- P.I. = POINT OF INTERSECTION
- P.O.S.L. = POINT ON SECTION LINE
- P.O.P.L. = POINT ON PROPERTY LINE
- — · · — = PROPERTY LINE

12-06-16 F.T.M. ADJUSTED ALIGNMENT
11-23-16 F.T.M. ADJUSTED ALIGNMENT

SURVEYED BY: C.D.S./ K.G.S.	
DRAWN BY: F.T.M.	
DATE: 11-09-16	
SCALE: 1" = 400'	
DWG #: 16-0051	

Tri State Land Surveying, Inc. (435) 781-2501
180 NORTH VERNAL AVE. – VERNAL, UTAH 84078

SHEET 3 OF 10

FILE: C:\Users\kristate\appdata\local\temp\AcPublish_14836\KENDALL 16-18 PIPELINE.dwg

CRESCENT POINT ENERGY U.S. CORP.

PROPOSED PIPELINE RIGHT-OF-WAY ON FEE LANDS

Kendall 16-18-3-1E Pipeline

Located in
Sections 18 & 19, T3S, R1E, U.S.B.&M.
Sections 16, 17, 18, 21, 22, 23 & 24, T3S, R1W, U.S.B.&M.
Uintah/Duchesne County, Utah

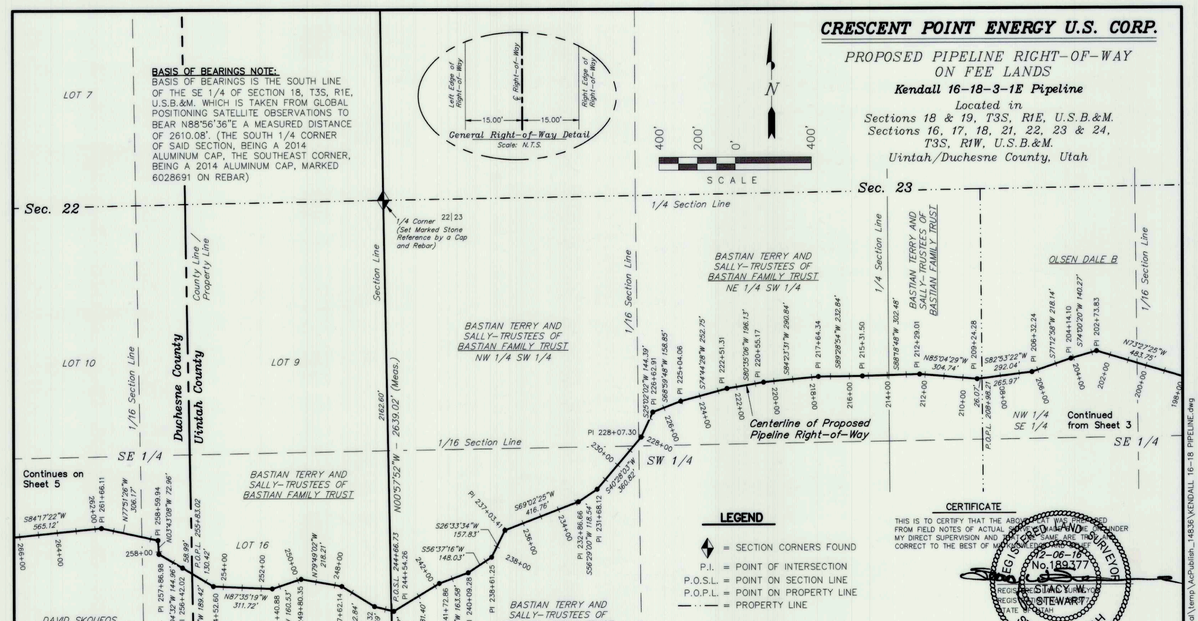

BASIS OF BEARINGS NOTE:

BASIS OF BEARINGS IS THE SOUTH LINE OF THE SE 1/4 OF SECTION 18, T3S, R1E, U.S.B.&M. WHICH IS TAKEN FROM GLOBAL POSITIONING SATELLITE OBSERVATIONS TO BEAR N88°56'36"E A MEASURED DISTANCE OF 2610.08'. (THE SOUTH 1/4 CORNER OF SAID SECTION, BEING A 2014 ALUMINUM CAP, THE SOUTHEAST CORNER, BEING A 2014 ALUMINUM CAP, MARKED 6028691 ON REBAR)

CERTIFICATE

THIS IS TO CERTIFY THAT THE ABOVE PLAT WAS PREPARED FROM FIELD NOTES OF ACTUAL SURVEYS MADE BY ME OR UNDER MY DIRECT SUPERVISION AND THAT THE SAME ARE TRUE AND CORRECT TO THE BEST OF MY KNOWLEDGE AND BELIEF.

REGISTERED LAND SURVEYOR REGISTRATION NUMBER 189377 STATE OF UTAH — 12-06-16 — STACY W. STEWART

LEGEND

- ♦ = SECTION CORNERS FOUND
- P.I. = POINT OF INTERSECTION
- P.O.S.L. = POINT ON SECTION LINE
- P.O.P.L. = POINT ON PROPERTY LINE
- — · · — = PROPERTY LINE

12-06-16 F.T.M. ADJUSTED ALIGNMENT
11-23-16 F.T.M. ADJUSTED ALIGNMENT

SURVEYED BY: C.D.S./ K.G.S.	
DRAWN BY: F.T.M.	
DATE: 11-09-16	
SCALE: 1" = 400'	
DWG #: 16-0051	

Tri State Land Surveying, Inc. (435) 781-2501
180 NORTH VERNAL AVE. – VERNAL, UTAH 84078

SHEET 4 OF 10

FILE: C:\Users\kristate\appdata\local\temp\AcPublish_14836\KENDALL 16-18 PIPELINE.dwg

County Surveyor's File # 3451