3154(1of2)

SAFCO PRODUCTS • NEW HOPE, MINNESOTA
REORDER BY PART NUMBER 6551
POSITION EDGE OF PRINT ON THIS LINE

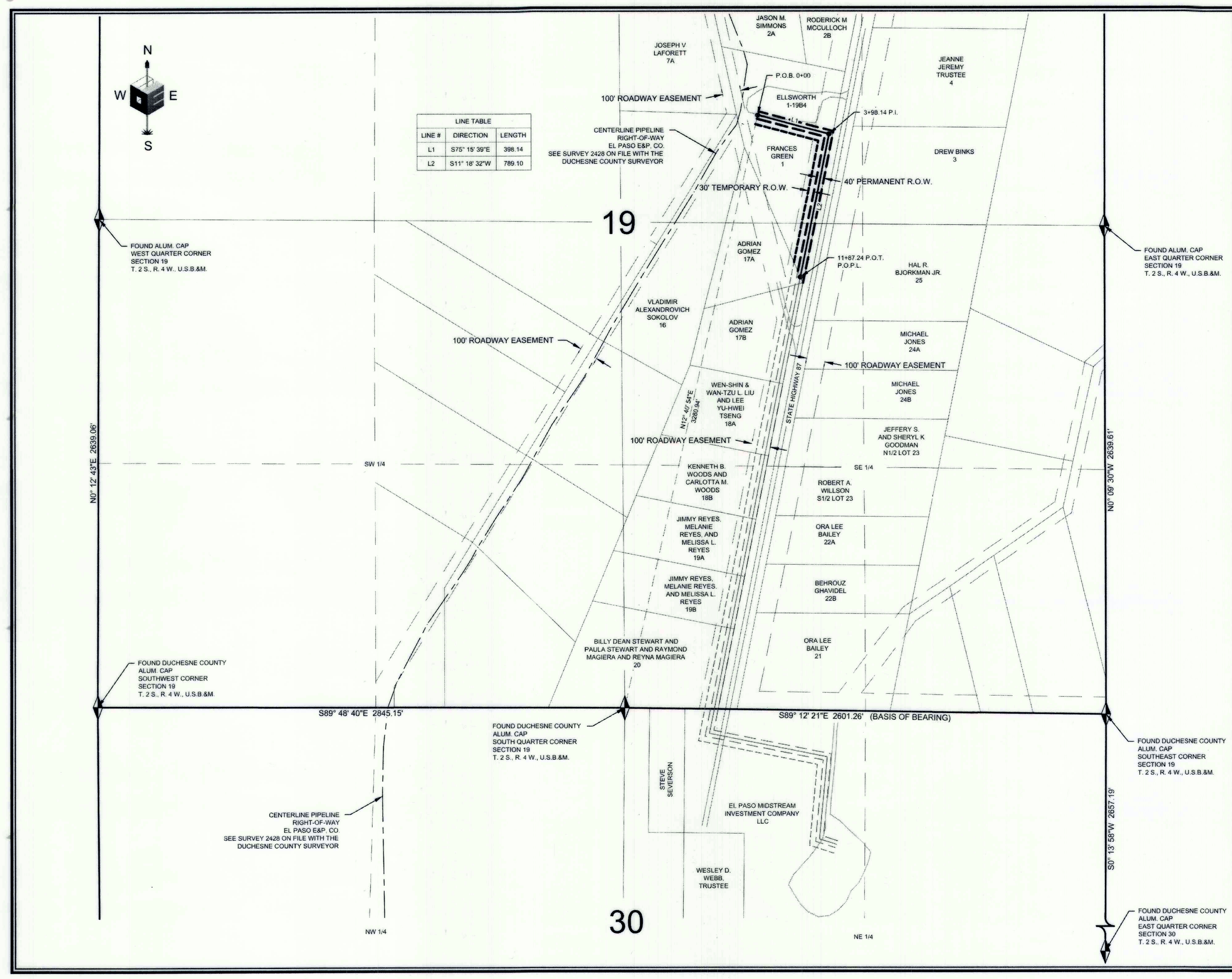

LINE TABLE

LINE #	DIRECTION	LENGTH
L1	S75° 15' 39"E	398.14
L2	S11° 18' 32"W	789.10

EP ENERGY E&P COMPANY, L.P.

PIPELINE CORRIDOR RIGHT-OF-WAY SURVEY ON FEE LANDS FOR

FRANCES GREEN

LOCATED IN SECTION 19 TOWNSHIP 2 S., RANGE 4 W., U.S.B.&M. DUCHESNE COUNTY, UTAH

SURVEYOR'S CERTIFICATE

I, JARED L. WATSON DO HEREBY CERTIFY THAT I AM A REGISTERED LAND SURVEYOR AND THAT I HOLD CERTIFICATE NO. 5047065 AS PRESCRIBED UNDER THE LAWS OF THE STATE OF UTAH AND THAT A SURVEY OF THE DESCRIBED PROPERTY HEREIN WAS PERFORMED UNDER MY DIRECTION.

PROFESSIONAL LAND SURVEYOR JARED L. WATSON No. 5047065 15 JAN. '15 STATE OF UTAH

PIPELINE CORRIDOR RIGHT-OF-WAY DESCRIPTION

A 40' WIDE PERMANENT RIGHT-OF-WAY LOCATED IN SECTION 19, TOWNSHIP 2 SOUTH, RANGE 4 WEST, U.S.B.&M. THE WIDTH OF SAID RIGHT-OF-WAY BEING 20' ON EACH SIDE OF THE CENTERLINE. ALSO, A 30' TEMPORARY RIGHT-OF-WAY RUNNING ALONG THE RIGHT SIDE OF THE PERMANENT RIGHT-OF-WAY, THE WIDTH BEING 30' TO THE RIGHT OF AND PERPENDICULAR TO THE RIGHT PERMANENT RIGHT-OF-WAY LINE. THE SIDE LINES OF SAID PERMANENT AND TEMPORARY RIGHT-OF-WAYS BEING SHORTENED OR ELONGATED TO MEET THE GRANTOR'S PROPERTY LINE. THE CENTERLINE OF SAID PERMANENT RIGHT-OF-WAY BEING MORE PARTICULARLY DESCRIBED AS:

BEGINNING AT A POINT WHICH IS LOCATED NORTH 12°40'54" EAST 3280.94 FEET FROM THE SOUTH QUARTER CORNER OF SECTION 19, TOWNSHIP 2 SOUTH, RANGE 4 WEST, UINTAH SPECIAL BASE AND MERIDIAN; THENCE SOUTH 75°15'39" EAST 398.14 FEET; THENCE SOUTH 11°18'32" WEST 789.10 FEET TO A POINT ON THE SOUTHERLY LINE OF LOT 1, UNIT A, SUNDANCE WEST SUBDIVISION, SAID POINT BEING THE POINT OF TERMINUS. THE BASIS OF BEARING USED FOR THIS DESCRIPTION IS SOUTH 89°12'21" EAST BETWEEN THE SOUTH QUARTER CORNER AND SOUTHEAST CORNER OF SAID SECTION 19.

RIGHT-OF-WAY LENGTH

FRANCES GREEN = 1,187.24 FEET OR 71.95 RODS.

LEGEND

= FOUND SECTION CORNER
= CALCULATED SECTION CORNER
= SECTION LINE
= QUARTER SECTION LINE
= SIXTEENTH SECTION LINE

SCALE: 1" = 500' 11X17 SHEET | REVIEWED: JLW | DRAWN: JLW

SHEET RIGHT-OF-WAY PLAT

EP ENERGY

OUTLAW ENGINEERING INC. P.O. BOX 1800 ROOSEVELT, UTAH 84066 (435) 232-4321

PLAT NO. 304C | DATE JANUARY 15, 2015 | SHEET NO. 1 OF 7

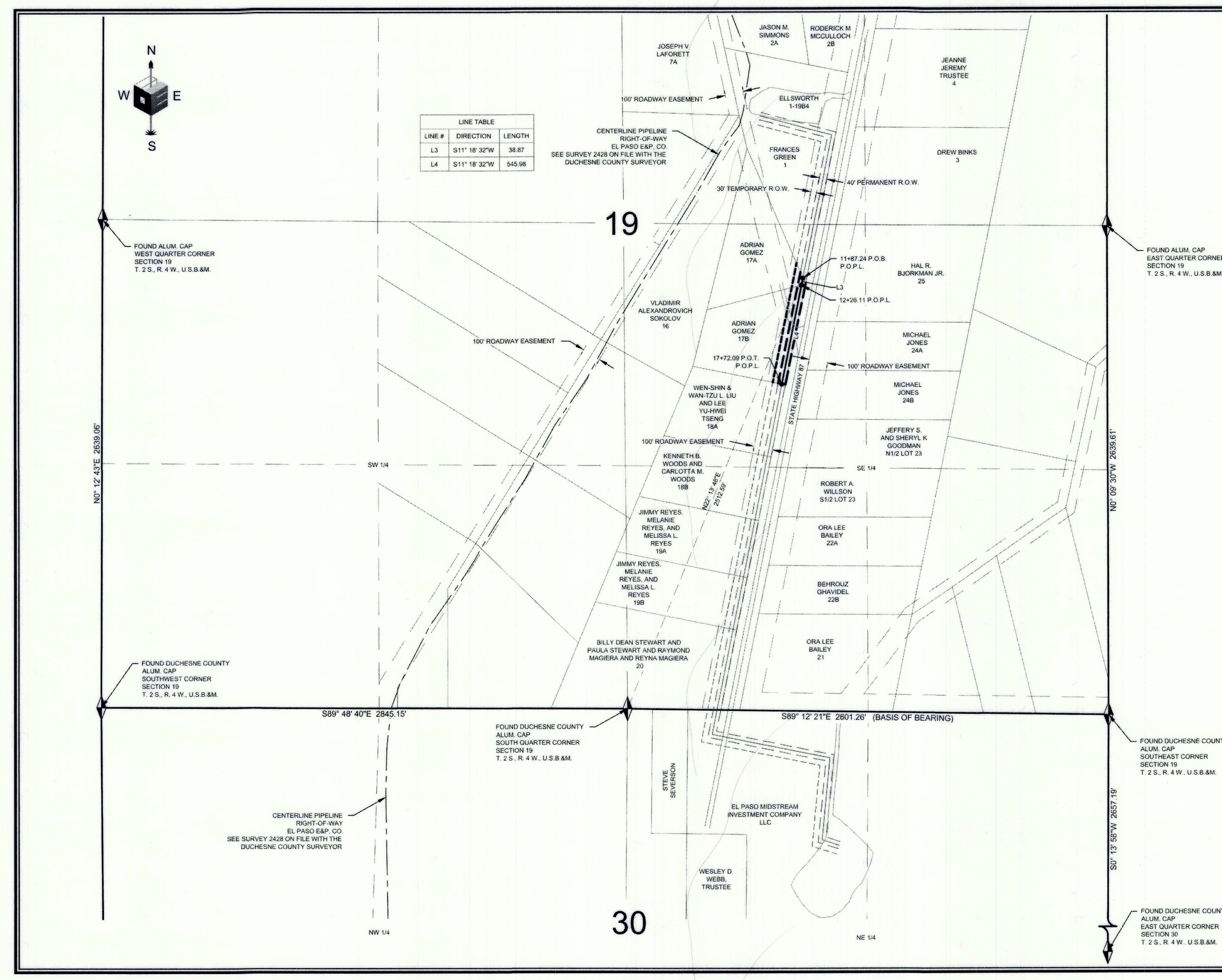

LINE TABLE

LINE #	DIRECTION	LENGTH
L3	S11° 18' 32"W	38.87
L4	S11° 18' 32"W	545.98

EP ENERGY E&P COMPANY, L.P.

PIPELINE CORRIDOR RIGHT-OF-WAY SURVEY ON FEE LANDS FOR

ADRIAN GOMEZ

LOCATED IN SECTION 19 TOWNSHIP 2 S., RANGE 4 W., U.S.B.&M. DUCHESNE COUNTY, UTAH

SURVEYOR'S CERTIFICATE

I, JARED L. WATSON DO HEREBY CERTIFY THAT I AM A REGISTERED LAND SURVEYOR AND THAT I HOLD CERTIFICATE NO. 5047065 AS PRESCRIBED UNDER THE LAWS OF THE STATE OF UTAH AND THAT A SURVEY OF THE DESCRIBED PROPERTY HEREIN WAS PERFORMED UNDER MY DIRECTION.

PROFESSIONAL LAND SURVEYOR JARED L. WATSON No. 5047065 15 JAN. '15 STATE OF UTAH

PIPELINE CORRIDOR RIGHT-OF-WAY DESCRIPTION

A 40' WIDE PERMANENT RIGHT-OF-WAY LOCATED IN SECTION 19, TOWNSHIP 2 SOUTH, RANGE 4 WEST, U.S.B.&M. THE WIDTH OF SAID RIGHT-OF-WAY BEING 20' ON EACH SIDE OF THE CENTERLINE. ALSO, A 30' TEMPORARY RIGHT-OF-WAY RUNNING ALONG THE RIGHT SIDE OF THE PERMANENT RIGHT-OF-WAY, THE WIDTH BEING 30' TO THE RIGHT OF AND PERPENDICULAR TO THE RIGHT PERMANENT RIGHT-OF-WAY LINE. THE SIDE LINES OF SAID PERMANENT AND TEMPORARY RIGHT-OF-WAYS BEING SHORTENED OR ELONGATED TO MEET THE GRANTOR'S PROPERTY LINE. THE CENTERLINE OF SAID PERMANENT RIGHT-OF-WAY BEING MORE PARTICULARLY DESCRIBED AS:

BEGINNING AT A POINT LOCATED ON THE NORTHERLY PROPERTY LINE OF LOT 17A, UNIT A, SUNDANCE WEST SUBDIVISION. SAID POINT BEING LOCATED NORTH 22°13'48" EAST 2512.59 FEET FROM THE SOUTH QUARTER CORNER OF SECTION 19, TOWNSHIP 2 SOUTH, RANGE 4 WEST, UINTAH SPECIAL BASE AND MERIDIAN; THENCE SOUTH 11°18'32" WEST 38.87 FEET TO A POINT ON PROPERTY LINE DIVIDING LOTS 17A AND 17B OF THE AMENDED SUNDANCE WEST, UNIT A, SUBDIVISION; THENCE SOUTH 11°18'32" WEST 545.98 FEET TO A POINT ON THE SOUTH PROPERTY LINE OF LOT 17B, SUNDANCE WEST SUBDIVISION, UNIT A, SAID POINT BEING THE POINT OF TERMINUS. THE BASIS OF BEARING USED FOR THIS DESCRIPTION IS SOUTH 89°12'21" EAST BETWEEN THE SOUTH QUARTER CORNER AND SOUTHEAST CORNER OF SAID SECTION 19.

RIGHT-OF-WAY LENGTH

ADRIAN GOMEZ = 584.85 FEET OR 35.45 RODS.

LEGEND

= FOUND SECTION CORNER
= CALCULATED SECTION CORNER
= SECTION LINE
= QUARTER SECTION LINE
= SIXTEENTH SECTION LINE

SCALE: 1" = 500' 11X17 SHEET | REVIEWED: JLW | DRAWN: JLW

SHEET RIGHT-OF-WAY PLAT

EP ENERGY

OUTLAW ENGINEERING INC. P.O. BOX 1800 ROOSEVELT, UTAH 84066 (435) 232-4321

PLAT NO. 304C | DATE JANUARY 15, 2015 | SHEET NO. 2 OF 7

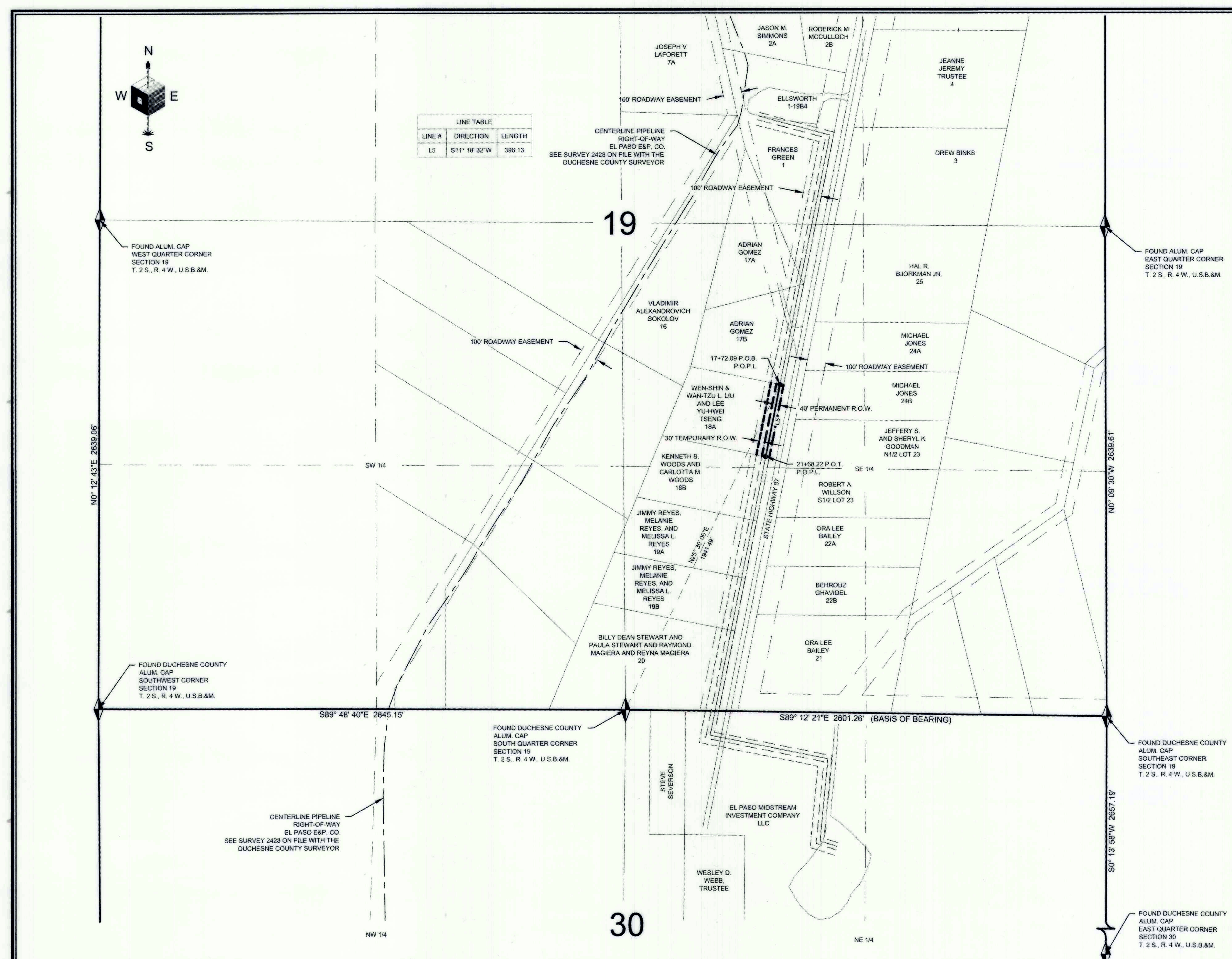

LINE TABLE

LINE #	DIRECTION	LENGTH
L5	S11° 18' 32"W	396.13

EP ENERGY E&P COMPANY, L.P.

PIPELINE CORRIDOR RIGHT-OF-WAY SURVEY ON FEE LANDS FOR

WEN-SHIN & WAN-TZU L. LIU & LEE YU-HWEI TSENG

LOCATED IN SECTION 19 TOWNSHIP 2 S., RANGE 4 W., U.S.B.&M. DUCHESNE COUNTY, UTAH

SURVEYOR'S CERTIFICATE

I, JARED L. WATSON DO HEREBY CERTIFY THAT I AM A REGISTERED LAND SURVEYOR AND THAT I HOLD CERTIFICATE NO. 5047065 AS PRESCRIBED UNDER THE LAWS OF THE STATE OF UTAH AND THAT A SURVEY OF THE DESCRIBED PROPERTY HEREIN WAS PERFORMED UNDER MY DIRECTION.

PROFESSIONAL LAND SURVEYOR JARED L. WATSON No. 5047065 15 JAN. '15 STATE OF UTAH

PIPELINE CORRIDOR RIGHT-OF-WAY DESCRIPTION

A 40' WIDE PERMANENT RIGHT-OF-WAY LOCATED IN SECTION 19, TOWNSHIP 2 SOUTH, RANGE 4 WEST, U.S.B.&M. THE WIDTH OF SAID RIGHT-OF-WAY BEING 20' ON EACH SIDE OF THE CENTERLINE. ALSO, A 30' TEMPORARY RIGHT-OF-WAY RUNNING ALONG THE RIGHT SIDE OF THE PERMANENT RIGHT-OF-WAY, THE WIDTH BEING 30' TO THE RIGHT OF AND PERPENDICULAR TO THE RIGHT PERMANENT RIGHT-OF-WAY LINE. THE SIDE LINES OF SAID PERMANENT AND TEMPORARY RIGHT-OF-WAYS BEING SHORTENED OR ELONGATED TO MEET THE GRANTOR'S PROPERTY LINE. THE CENTERLINE OF SAID PERMANENT RIGHT-OF-WAY BEING MORE PARTICULARLY DESCRIBED AS:

BEGINNING AT A POINT LOCATED ON THE NORTHERLY PROPERTY LINE OF LOT 18A, UNIT A, SUNDANCE WEST SUBDIVISION, SAID POINT BEING LOCATED NORTH 25°30'06" EAST 1941.49 FEET FROM THE SOUTH QUARTER CORNER OF SECTION 19, TOWNSHIP 2 SOUTH, RANGE 4 WEST, UINTAH SPECIAL BASE AND MERIDIAN; THENCE SOUTH 11°18'32" WEST 396.13 FEET TO A POINT ON THE SOUTHERLY LINE OF SAID LOT 18A, BEING THE POINT OF TERMINUS. THE BASIS OF BEARING USED FOR THIS DESCRIPTION IS SOUTH 89°12'21" EAST BETWEEN THE SOUTH QUARTER CORNER AND SOUTHEAST CORNER OF SAID SECTION 19.

RIGHT-OF-WAY LENGTH

WEN-SHIN & WAN-TZU L. LIU AND LEE YU-HWEI TSENG = 396.13 FEET OR 24.01 RODS.

LEGEND

= FOUND SECTION CORNER
= CALCULATED SECTION CORNER
= SECTION LINE
= QUARTER SECTION LINE
= SIXTEENTH SECTION LINE

SCALE: 1" = 500' 11X17 SHEET | REVIEWED: JLW | DRAWN: JLW

SHEET RIGHT-OF-WAY PLAT

EP ENERGY

OUTLAW ENGINEERING INC. P.O. BOX 1800 ROOSEVELT, UTAH 84066 (435) 232-4321

PLAT NO. 304C | DATE JANUARY 15, 2015 | SHEET NO. 3 OF 7

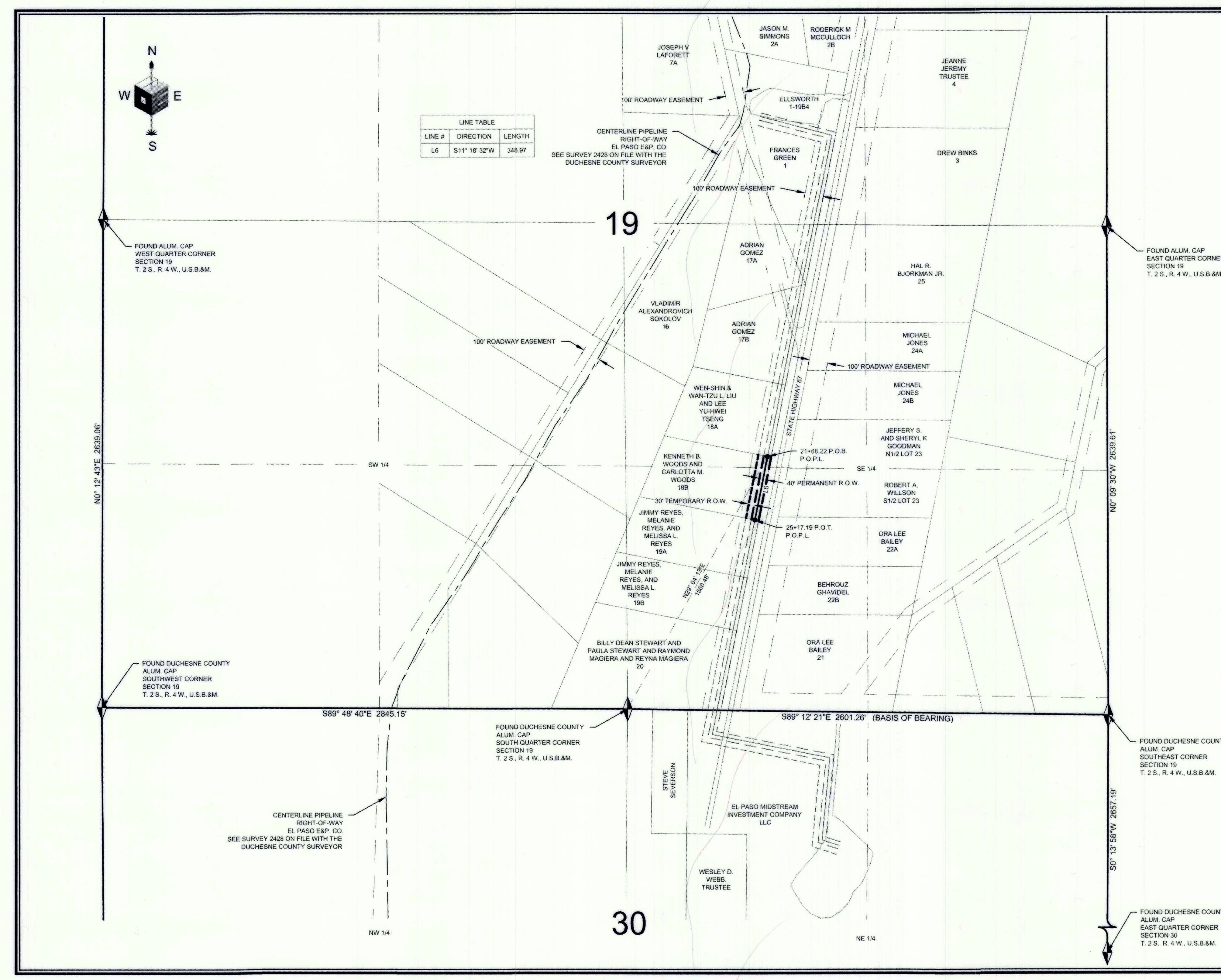

LINE TABLE

LINE #	DIRECTION	LENGTH
L6	S11° 18' 32"W	348.97

EP ENERGY E&P COMPANY, L.P.

PIPELINE CORRIDOR RIGHT-OF-WAY SURVEY ON FEE LANDS FOR

KENNETH B. WOODS AND CARLOTTA M. WOODS

LOCATED IN SECTION 19 TOWNSHIP 2 S., RANGE 4 W., U.S.B.&M. DUCHESNE COUNTY, UTAH

SURVEYOR'S CERTIFICATE

I, JARED L. WATSON DO HEREBY CERTIFY THAT I AM A REGISTERED LAND SURVEYOR AND THAT I HOLD CERTIFICATE NO. 5047065 AS PRESCRIBED UNDER THE LAWS OF THE STATE OF UTAH AND THAT A SURVEY OF THE DESCRIBED PROPERTY HEREIN WAS PERFORMED UNDER MY DIRECTION.

PROFESSIONAL LAND SURVEYOR JARED L. WATSON No. 5047065 15 JAN. '15 STATE OF UTAH

PIPELINE CORRIDOR RIGHT-OF-WAY DESCRIPTION

A 40' WIDE PERMANENT RIGHT-OF-WAY LOCATED IN SECTION 19, TOWNSHIP 2 SOUTH, RANGE 4 WEST, U.S.B.&M. THE WIDTH OF SAID RIGHT-OF-WAY BEING 20' ON EACH SIDE OF THE CENTERLINE. ALSO, A 30' TEMPORARY RIGHT-OF-WAY RUNNING ALONG THE RIGHT SIDE OF THE PERMANENT RIGHT-OF-WAY, THE WIDTH BEING 30' TO THE RIGHT OF AND PERPENDICULAR TO THE RIGHT PERMANENT RIGHT-OF-WAY LINE. THE SIDE LINES OF SAID PERMANENT AND TEMPORARY RIGHT-OF-WAYS BEING SHORTENED OR ELONGATED TO MEET THE GRANTOR'S PROPERTY LINE. THE CENTERLINE OF SAID PERMANENT RIGHT-OF-WAY BEING MORE PARTICULARLY DESCRIBED AS:

BEGINNING AT A POINT LOCATED ON THE NORTHERLY PROPERTY LINE OF LOT 18B, UNIT A, SUNDANCE WEST SUBDIVISION. SAID POINT BEING LOCATED NORTH 29°04'13" EAST 1560.48 FEET FROM THE SOUTH QUARTER CORNER OF SECTION 19, TOWNSHIP 2 SOUTH, RANGE 4 WEST, UINTAH SPECIAL BASE AND MERIDIAN; THENCE SOUTH 11°18'32" WEST 348.97 FEET TO A POINT ON THE SOUTHERLY LINE OF SAID LOT 18B, BEING THE POINT OF TERMINUS. THE BASIS OF BEARING USED FOR THIS DESCRIPTION IS SOUTH 89°12'21" EAST BETWEEN THE SOUTH QUARTER CORNER AND SOUTHEAST CORNER OF SAID SECTION 19.

RIGHT-OF-WAY LENGTH

KENNETH B. WOODS AND CARLOTTA M. WOODS = 348.97 FEET OR 21.15 RODS.

LEGEND

= FOUND SECTION CORNER
= CALCULATED SECTION CORNER
= SECTION LINE
= QUARTER SECTION LINE
= SIXTEENTH SECTION LINE

SCALE: 1" = 500' 11X17 SHEET | REVIEWED: JLW | DRAWN: JLW

SHEET RIGHT-OF-WAY PLAT

EP ENERGY

OUTLAW ENGINEERING INC. P.O. BOX 1800 ROOSEVELT, UTAH 84066 (435) 232-4321

PLAT NO. 304C | DATE JANUARY 15, 2015 | SHEET NO. 4 OF 7

County Surveyor File # 3154