DRAWING NUMBER

DRAWING NUMBER

DRAWING NUMBER 4206

DRAWING NUMBER

EXHIBIT "A"

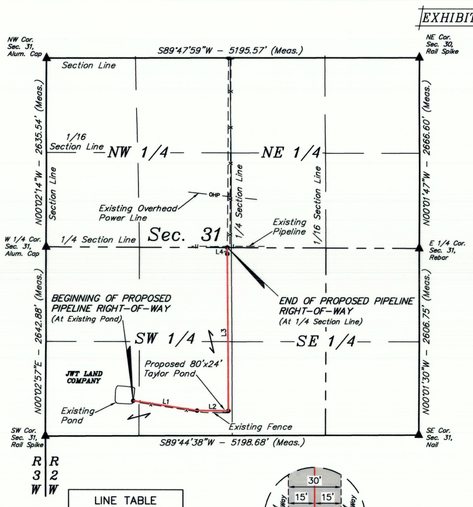


| LINE TABLE | | |
|---|---|---|
| LINE | DIRECTION | LENGTH |
| L1 | S81°15'38"E | 899.89' |
| L2 | S89°41'29"E | 436.48' |
| L3 | N00°33'02"W | 2191.78' |
| L4 | N00°17'28"E | 88.24' |

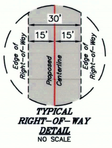


TYPICAL RIGHT-OF-WAY DETAIL
NO SCALE

BEGINNING OF PIPELINE BEARS N67°50'37"E 1314.62' FROM THE SOUTHWEST CORNER OF SECTION 31, T2S, R2W, U.S.B.&M.

END OF PIPELINE BEARS S89°51'28"E 2520.59' FROM THE WEST 1/4 CORNER OF SECTION 31, T2S, R2W, U.S.B.&M.

1000' 500' 0' 1000'

BASIS OF BEARINGS

BASIS OF BEARINGS IS A G.P.S. OBSERVATION

| LENGTH TABLE | | |
|---|---|---|
| FEET | RODS | ACRES |
| 3616.39 | 219.78 | 2.491 |

CERTIFICATE

THIS IS TO CERTIFY THAT THE ABOVE PLAT WAS PREPARED FROM FIELD NOTES OF ACTUAL SURVEYS MADE BY ME OR UNDER MY SUPERVISION AND THAT THE SAME ARE TRUE AND CORRECT TO THE BEST OF MY KNOWLEDGE AND BELIEF.

REGISTERED LAND SURVEYOR REGISTRATION NO. 5601022 STATE OF UTAH

SHEET 1 OF 2

▲ = SECTION CORNERS LOCATED.

UINTAH ENGINEERING & LAND SURVEYING

UELS, LLC
Corporate Office * 85 South 200 East
Vernal, UT 84078 * (435) 789-1017

N

BILL NORTH

**AXIA ENERGY II**

**TAYLOR POND**
**PIPELINE RIGHT-OF-WAY ON**
**JWT LAND COMPANY LANDS**
**SECTION 31, T2S, R2W, U.S.B.&M.**
**DUCHESNE COUNTY, UTAH**

| SURVEYED BY | C.R., J.L. | 02-28-19 | SCALE |
|---|---|---|---|
| DRAWN BY | T.L. | 03-01-19 | 1" = 1000' |
| FILE: | 6552 4-A1 | | |

**PIPELINE RIGHT-OF-WAY**

EXHIBIT "A"

## PIPELINE RIGHT-OF-WAY DESCRIPTION

A 30' WIDE RIGHT-OF-WAY 15' ON EACH SIDE OF THE FOLLOWING DESCRIBED CENTERLINE.

BEGINNING AT A POINT IN THE SW 1/4 SW 1/4 OF SECTION 31, T2SN, R2W, U.S.B&M. WHICH BEARS N67°50'37"E 1314.62' FROM THE SOUTHWEST CORNER OF SAID SECTION 31, THENCE S81°15'38"E 899.89'; THENCE S89°41'29"E 436.48'; THENCE N00°33'02"W 2191.78'; THENCE N00°17'28"E 88.24' TO A POINT ON THE NORTH LINE OF THE NE 1/4 SW 1/4 OF SAID SECTION 31, WHICH BEARS S89°51'28"E 2520.59' FROM THE WEST 1/4 CORNER OF SAID SECTION 31. THE SIDE LINES OF SAID DESCRIBED RIGHT-OF-WAY BEING SHORTENED OR ELONGATED TO MEET THE GRANTOR'S PROPERTY LINES. BASIS OF BEARINGS IS A G.P.S. OBSERVATION. CONTAINS 2.491 ACRES MORE OR LESS.

CERTIFICATE

THIS IS TO CERTIFY THAT THE ABOVE PLAT WAS PREPARED FROM FIELD NOTES OF ACTUAL SURVEYS MADE BY ME OR UNDER MY SUPERVISION AND THAT THE SAME ARE TRUE AND CORRECT TO THE BEST OF MY KNOWLEDGE AND BELIEF.

REGISTERED LAND SURVEYOR REGISTRATION NO. 5601022 STATE OF UTAH

SHEET 2 OF 2

UINTAH ENGINEERING & LAND SURVEYING

UELS, LLC
Corporate Office * 85 South 200 East
Vernal, UT 84078 * (435) 789-1017

**AXIA ENERGY II**

**TAYLOR POND**
**PIPELINE RIGHT-OF-WAY ON**
**JWT LAND COMPANY LANDS**
**SECTION 31, T2S, R2W, U.S.B.&M.**
**DUCHESNE COUNTY, UTAH**

| SURVEYED BY | C.R., J.L. | 02-28-19 | SCALE |
|---|---|---|---|
| DRAWN BY | T.L. | 03-01-19 | N/A |
| FILE: | 6552 4-A2 | | |

**PIPELINE RIGHT-OF-WAY**

EXHIBIT "A"

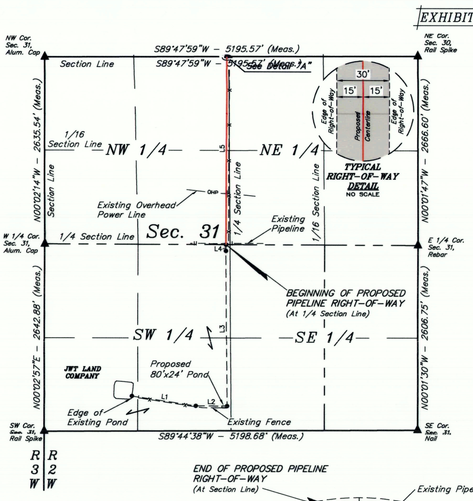





TYPICAL RIGHT-OF-WAY DETAIL
NO SCALE

END OF PROPOSED PIPELINE RIGHT-OF-WAY (At Section Line)

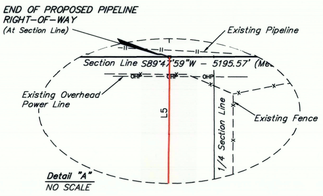


Detail "A"
NO SCALE

| LINE TABLE | | |
|---|---|---|
| LINE | DIRECTION | LENGTH |
| L5 | N00°17'28"E | 2650.69' |

BEGINNING OF PIPELINE BEARS S89°51'28"E 2520.59' FROM THE WEST 1/4 CORNER OF SECTION 31, T2S, R2W, U.S.B.&M.

END OF PIPELINE BEARS N89°47'59"E 2535.77' FROM THE NORTHWEST CORNER OF SECTION 31, T2S, R2W, U.S.B.&M.

1000' 500' 0' 1000'

BASIS OF BEARINGS

BASIS OF BEARINGS IS A G.P.S. OBSERVATION

| LENGTH TABLE | | |
|---|---|---|
| FEET | RODS | ACRES |
| 2650.69 | 160.65 | 1.826 |

CERTIFICATE

THIS IS TO CERTIFY THAT THE ABOVE PLAT WAS PREPARED FROM FIELD NOTES OF ACTUAL SURVEYS MADE BY ME OR UNDER MY SUPERVISION AND THAT THE SAME ARE TRUE AND CORRECT TO THE BEST OF MY KNOWLEDGE AND BELIEF.

REGISTERED LAND SURVEYOR REGISTRATION NO. 5601022 STATE OF UTAH

SHEET 1 OF 2

▲ = SECTION CORNERS LOCATED.

UINTAH ENGINEERING & LAND SURVEYING

UELS, LLC
Corporate Office * 85 South 200 East
Vernal, UT 84078 * (435) 789-1017

N

BILL NORTH

**AXIA ENERGY II**

**TAYLOR POND**
**PIPELINE RIGHT-OF-WAY ON**
**MILES C. SHINER CO-TRUSTEE ET AL LANDS**
**SECTION 31, T2S, R2W, U.S.B.&M.**
**DUCHESNE COUNTY, UTAH**

| SURVEYED BY | C.R., J.L. | 02-28-19 | SCALE |
|---|---|---|---|
| DRAWN BY | T.L. | 03-01-19 | 1" = 1000' |
| FILE: | 6552 4-B1 | | |

**PIPELINE RIGHT-OF-WAY**

EXHIBIT "A"

## PIPELINE RIGHT-OF-WAY DESCRIPTION

A 30' WIDE RIGHT-OF-WAY 15' ON EACH SIDE OF THE FOLLOWING DESCRIBED CENTERLINE.

BEGINNING AT A POINT ON THE SOUTH LINE OF THE SE 1/4 NW 1/4 OF SECTION 31, T2SN, R2W, U.S.B&M. WHICH BEARS S89°51'28"E 2520.59' FROM THE WEST 1/4 CORNER OF SAID SECTION 31, THENCE N00°17'28"E 2650.69' TO A POINT ON THE NORTH LINE OF THE NE 1/4 NW 1/4 OF SAID SECTION 31, WHICH BEARS N89°47'59"E 2535.77' FROM THE NORTHWEST CORNER OF SAID SECTION 31. THE SIDE LINES OF SAID DESCRIBED RIGHT-OF-WAY BEING SHORTENED OR ELONGATED TO MEET THE GRANTOR'S PROPERTY LINES. BASIS OF BEARINGS IS A G.P.S. OBSERVATION. CONTAINS 1.826 ACRES MORE OR LESS.

CERTIFICATE

THIS IS TO CERTIFY THAT THE ABOVE PLAT WAS PREPARED FROM FIELD NOTES OF ACTUAL SURVEYS MADE BY ME OR UNDER MY SUPERVISION AND THAT THE SAME ARE TRUE AND CORRECT TO THE BEST OF MY KNOWLEDGE AND BELIEF.

REGISTERED LAND SURVEYOR REGISTRATION NO. 5601022 STATE OF UTAH

SHEET 2 OF 2

UINTAH ENGINEERING & LAND SURVEYING

UELS, LLC
Corporate Office * 85 South 200 East
Vernal, UT 84078 * (435) 789-1017

**AXIA ENERGY II**

**TAYLOR POND**
**PIPELINE RIGHT-OF-WAY ON**
**MILES C. SHINER CO-TRUSTEE ET AL LANDS**
**SECTION 31, T2S, R2W, U.S.B.&M.**
**DUCHESNE COUNTY, UTAH**

| SURVEYED BY | C.R., J.L. | 02-28-19 | SCALE |
|---|---|---|---|
| DRAWN BY | T.L. | 03-01-19 | N/A |
| FILE: | 6552 4-B2 | | |

**PIPELINE RIGHT-OF-WAY**

County Surveyor's File # 4206