DRAWING NUMBER

DRAWING NUMBER

DRAWING NUMBER 4203

DRAWING NUMBER

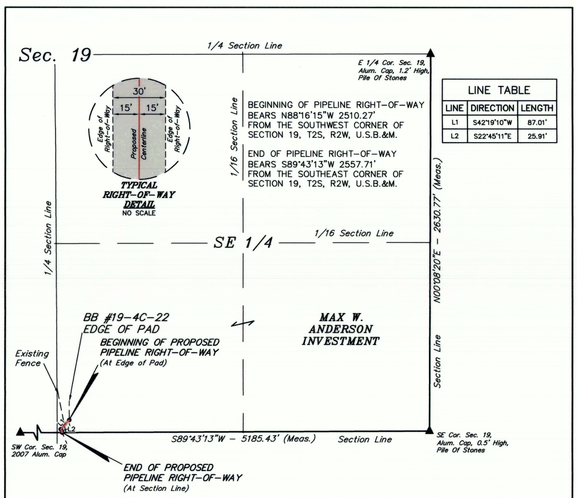

LINE TABLE		
LINE	DIRECTION	LENGTH
L1	S42°19'10"W	87.01'
L2	S22°45'11"E	25.91'

PIPELINE RIGHT-OF-WAY DESCRIPTION

A 30' WIDE RIGHT-OF-WAY 15' ON EACH SIDE OF THE FOLLOWING DESCRIBED CENTERLINE.

BEGINNING AT A POINT IN THE SW 1/4 SE 1/4 OF SECTION 19, T2S, R2W, U.S.B.&M., WHICH BEARS N88°16'15"W 2510.27' FROM THE SOUTHEAST CORNER OF SAID SECTION 19, THENCE S42°19'10"W 87.01'; THENCE S22°45'11"E 25.91' TO A POINT ON THE SOUTH LINE OF THE SW 1/4 SE 1/4 OF SAID SECTION 19, WHICH BEARS S89°43'13"W 2557.71' FROM THE SOUTHEAST CORNER OF SAID SECTION 19. THE SIDE LINES OF SAID DESCRIBED RIGHT-OF-WAY BEING SHORTENED OR ELONGATED TO MEET THE GRANTOR'S PROPERTY LINES. BASIS OF BEARINGS IS A G.P.S. OBSERVATION. CONTAINS 0.078 ACRES MORE OR LESS.

LENGTH TABLE		
FEET	RODS	ACRES
112.92	6.84	0.078

500' 250' 0' 500'

BASIS OF BEARINGS
BASIS OF BEARINGS IS A G.P.S. OBSERVATION

CERTIFICATE
THIS IS TO CERTIFY THAT THE ABOVE PLAT WAS PREPARED FROM FIELD NOTES OF ACTUAL SURVEYS MADE BY ME OR UNDER MY SUPERVISION AND THAT THE SAME ARE TRUE AND CORRECT TO THE BEST OF MY KNOWLEDGE AND BELIEF.
REGISTERED LAND SURVEYOR
REGISTRATION NO. 6631032
STATE OF UTAH

▲ = SECTION CORNERS LOCATED.

AXIA ENERGY II
BUTCHER BUTTE 19-4C-22
LAYFLAT TO COMPLETION PIT #2
PIPELINE RIGHT-OF-WAY ON
MAX W. ANDERSON INVESTMENT LANDS
SECTION 19, T2S, R2W, U.S.B.&M.
DUCHESNE COUNTY, UTAH

UINTAH ENGINEERING & LAND SURVEYING
UELS, LLC
Corporate Office * 85 South 200 East
Vernal, UT 84078 * (435) 789-1017

SURVEYED BY	C.R., B.H.	04-09-19	SCALE
DRAWN BY	T.J.S.	04-10-19	1" = 500'
FILE:	65692-A1		

PIPELINE RIGHT-OF-WAY

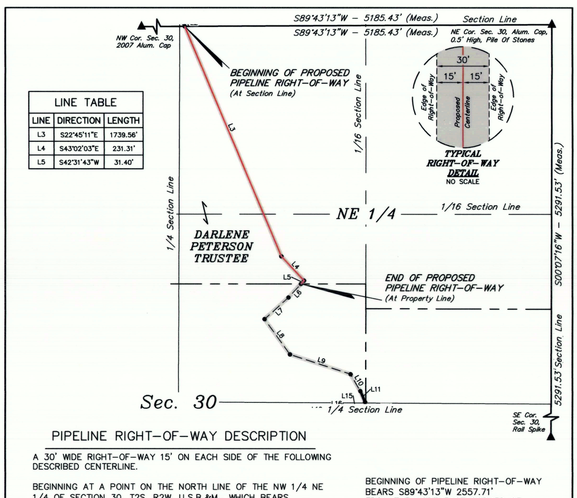

LINE TABLE		
LINE	DIRECTION	LENGTH
L3	S22°45'11"E	1739.56'
L4	S43°02'03"E	231.31'
L5	S42°31'43"W	31.40'

PIPELINE RIGHT-OF-WAY DESCRIPTION

A 30' WIDE RIGHT-OF-WAY 15' ON EACH SIDE OF THE FOLLOWING DESCRIBED CENTERLINE.

BEGINNING AT A POINT ON THE NORTH LINE OF THE NW 1/4 NE 1/4 OF SECTION 30, T2S, R2W, U.S.B.&M., WHICH BEARS S89°43'13"W 2557.71' FROM THE NORTHEAST CORNER OF SAID SECTION 30, THENCE S22°45'11"E 1739.56'; THENCE S43°02'03"E 231.31'; THENCE S42°31'43"W 31.40' TO A POINT IN THE SW 1/4 NE 1/4 OF SAID SECTION 30, WHICH BEARS S44°01'25"W 2515.65' FROM THE NORTHEAST CORNER OF SAID SECTION 30. THE SIDE LINES OF SAID DESCRIBED RIGHT-OF-WAY BEING SHORTENED OR ELONGATED TO MEET THE GRANTOR'S PROPERTY LINES. BASIS OF BEARINGS IS A G.P.S. OBSERVATION. CONTAINS 1.379 ACRES MORE OR LESS.

BEGINNING OF PIPELINE RIGHT-OF-WAY BEARS S89°43'13"W 2557.71' FROM THE NORTHEAST CORNER OF SECTION 30, T2S, R2W, U.S.B.&M.

END OF PIPELINE RIGHT-OF-WAY BEARS S44°01'25"W 2515.65' FROM THE NORTHEAST CORNER OF SECTION 30, T2S, R2W, U.S.B.&M.

LENGTH TABLE		
FEET	RODS	ACRES
2002.27	121.35	1.379

500' 250' 0' 500'

BASIS OF BEARINGS
BASIS OF BEARINGS IS A G.P.S. OBSERVATION

CERTIFICATE
THIS IS TO CERTIFY THAT THE ABOVE PLAT WAS PREPARED FROM FIELD NOTES OF ACTUAL SURVEYS MADE BY ME OR UNDER MY SUPERVISION AND THAT THE SAME ARE TRUE AND CORRECT TO THE BEST OF MY KNOWLEDGE AND BELIEF.
REGISTERED LAND SURVEYOR
REGISTRATION NO. 6631032
STATE OF UTAH

▲ = SECTION CORNERS LOCATED.

AXIA ENERGY II
BUTCHER BUTTE 19-4C-22
LAYFLAT TO COMPLETION PIT #2
PIPELINE RIGHT-OF-WAY ON
DARLENE PETERSON TRUSTEE LANDS
SECTION 30, T2S, R2W, U.S.B.&M.
DUCHESNE COUNTY, UTAH

UINTAH ENGINEERING & LAND SURVEYING
UELS, LLC
Corporate Office * 85 South 200 East
Vernal, UT 84078 * (435) 789-1017

SURVEYED BY	C.R., B.H.	04-09-19	SCALE
DRAWN BY	T.J.S.	04-10-19	1" = 500'
FILE:	65692-B1		

PIPELINE RIGHT-OF-WAY

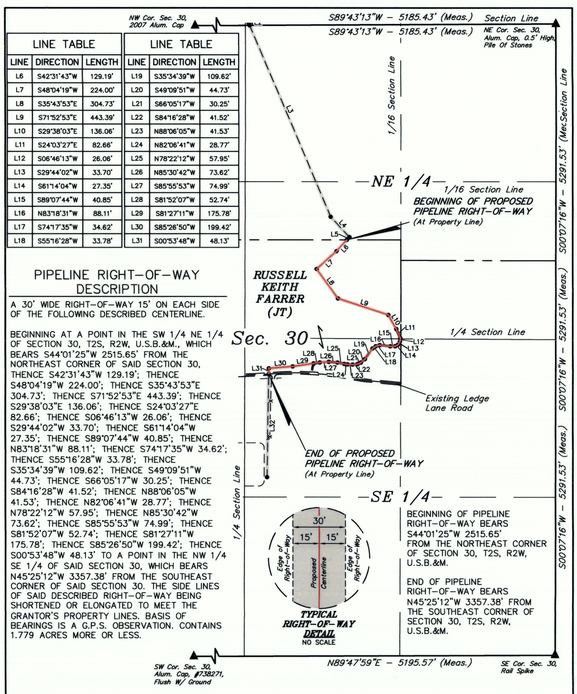

LINE TABLE			LINE TABLE		
LINE	DIRECTION	LENGTH	LINE	DIRECTION	LENGTH
L6	S42°31'43"W	129.19'	L19	S35°34'39"W	109.62'
L7	S48°04'19"W	224.00'	L20	S49°09'51"W	44.73'
L8	S35°43'53"E	304.73'	L21	S66°05'17"W	30.25'
L9	S71°52'53"E	443.39'	L22	S84°16'28"W	41.52'
L10	S29°38'03"E	136.06'	L23	N88°06'05"W	41.53'
L11	S24°03'27"E	82.66'	L24	N82°06'41"W	28.77'
L12	S06°46'13"W	26.06'	L25	N78°22'12"W	57.85'
L13	S29°44'02"W	33.70'	L26	N85°30'42"W	73.62'
L14	S61°14'04"W	27.35'	L27	S85°55'53"W	74.99'
L15	S89°07'44"W	40.85'	L28	S81°52'07"W	52.74'
L16	N83°18'31"W	88.11'	L29	S81°27'11"W	175.78'
L17	S74°17'35"W	34.62'	L30	S85°26'50"W	199.42'
L18	S55°16'28"W	33.78'	L31	S00°53'48"W	48.13'

PIPELINE RIGHT-OF-WAY DESCRIPTION

A 30' WIDE RIGHT-OF-WAY 15' ON EACH SIDE OF THE FOLLOWING DESCRIBED CENTERLINE.

BEGINNING AT A POINT IN THE SW 1/4 NE 1/4 OF SECTION 30, T2S, R2W, U.S.B.&M., WHICH BEARS S44°01'25"W 2515.65' FROM THE NORTHEAST CORNER OF SAID SECTION 30, THENCE S42°31'43"W 129.19'; THENCE S48°04'19"W 224.00'; THENCE S35°43'53"E 304.73'; THENCE S71°52'53"E 443.39'; THENCE S29°38'03"E 136.06'; THENCE S24°03'27"E 82.66'; THENCE S06°46'13"W 26.06'; THENCE S29°44'02"W 33.70'; THENCE S61°14'04"W 27.35'; THENCE S89°07'44"W 40.85'; THENCE N83°18'31"W 88.11'; THENCE S74°17'35"W 34.62'; THENCE S55°16'28"W 33.78'; THENCE S35°34'39"W 109.62'; THENCE S49°09'51"W 44.73'; THENCE S66°05'17"W 30.25'; THENCE S84°16'28"W 41.52'; THENCE N88°06'05"W 41.53'; THENCE N82°06'41"W 28.77'; THENCE N78°22'12"W 57.85'; THENCE N85°30'42"W 73.62'; THENCE S85°55'53"W 74.99'; THENCE S81°52'07"W 52.74'; THENCE S81°27'11"W 175.78'; THENCE S85°26'50"W 199.42'; THENCE S00°53'48"W 48.13' TO A POINT IN THE NW 1/4 SE 1/4 OF SAID SECTION 30, WHICH BEARS N45°25'12"W 3357.38' FROM THE SOUTHEAST CORNER OF SAID SECTION 30. THE SIDE LINES OF SAID DESCRIBED RIGHT-OF-WAY BEING SHORTENED OR ELONGATED TO MEET THE GRANTOR'S PROPERTY LINES. BASIS OF BEARINGS IS A G.P.S. OBSERVATION. CONTAINS 1.779 ACRES MORE OR LESS.

BEGINNING OF PIPELINE RIGHT-OF-WAY BEARS S44°01'25"W 2515.65' FROM THE NORTHEAST CORNER OF SECTION 30, T2S, R2W, U.S.B.&M.

END OF PIPELINE RIGHT-OF-WAY BEARS N45°25'12"W 3357.38' FROM THE SOUTHEAST CORNER OF SECTION 30, T2S, R2W, U.S.B.&M.

LENGTH TABLE		
FEET	RODS	ACRES
2583.54	156.58	1.779

500' 250' 0' 500'

BASIS OF BEARINGS
BASIS OF BEARINGS IS A G.P.S. OBSERVATION

CERTIFICATE
THIS IS TO CERTIFY THAT THE ABOVE PLAT WAS PREPARED FROM FIELD NOTES OF ACTUAL SURVEYS MADE BY ME OR UNDER MY SUPERVISION AND THAT THE SAME ARE TRUE AND CORRECT TO THE BEST OF MY KNOWLEDGE AND BELIEF.
REGISTERED LAND SURVEYOR
REGISTRATION NO. 6631032
STATE OF UTAH

▲ = SECTION CORNERS LOCATED.

AXIA ENERGY II
BUTCHER BUTTE 19-4C-22
LAYFLAT TO COMPLETION PIT #2
PIPELINE RIGHT-OF-WAY ON
RUSSELL KEITH FARRER (JT) LANDS
SECTION 30, T2S, R2W, U.S.B.&M.
DUCHESNE COUNTY, UTAH

UINTAH ENGINEERING & LAND SURVEYING
UELS, LLC
Corporate Office * 85 South 200 East
Vernal, UT 84078 * (435) 789-1017

SURVEYED BY	C.R., B.H.	04-09-19	SCALE
DRAWN BY	T.J.S.	04-10-19	1" = 600'
FILE:	65692-C1		

PIPELINE RIGHT-OF-WAY

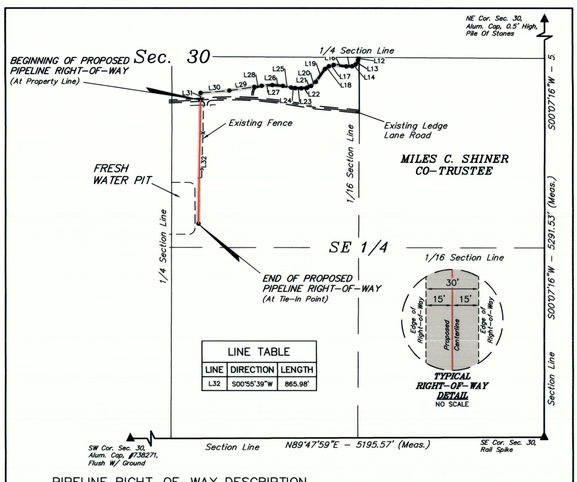

LINE TABLE		
LINE	DIRECTION	LENGTH
L32	S00°55'39"W	865.98'

PIPELINE RIGHT-OF-WAY DESCRIPTION

A 30' WIDE RIGHT-OF-WAY 15' ON EACH SIDE OF THE FOLLOWING DESCRIBED CENTERLINE.

BEGINNING AT A POINT IN THE NW 1/4 SE 1/4 OF SECTION 30, T2S, R2W, U.S.B.&M., WHICH BEARS N45°25'12"W 3357.38' FROM THE SOUTHEAST CORNER OF SAID SECTION 30, THENCE S00°55'39"W 865.98' TO A POINT IN THE NW 1/4 SE 1/4 OF SAID SECTION 30, WHICH BEARS N58°12'30"W 2829.58' FROM THE SOUTHEAST CORNER OF SAID SECTION 30. THE SIDE LINES OF SAID DESCRIBED RIGHT-OF-WAY BEING SHORTENED OR ELONGATED TO MEET THE GRANTOR'S PROPERTY LINES. BASIS OF BEARINGS IS A G.P.S. OBSERVATION. CONTAINS 0.596 ACRES MORE OR LESS.

BEGINNING OF PIPELINE RIGHT-OF-WAY BEARS N45°25'12"W 3357.38' FROM THE SOUTHEAST CORNER OF SECTION 30, T2S, R2W, U.S.B.&M.

END OF PIPELINE RIGHT-OF-WAY BEARS N58°12'30"W 2829.58' FROM THE SOUTHEAST CORNER OF SECTION 30, T2S, R2W, U.S.B.&M.

LENGTH TABLE		
FEET	RODS	ACRES
865.98	52.48	0.596

500' 250' 0' 500'

BASIS OF BEARINGS
BASIS OF BEARINGS IS A G.P.S. OBSERVATION

CERTIFICATE
THIS IS TO CERTIFY THAT THE ABOVE PLAT WAS PREPARED FROM FIELD NOTES OF ACTUAL SURVEYS MADE BY ME OR UNDER MY SUPERVISION AND THAT THE SAME ARE TRUE AND CORRECT TO THE BEST OF MY KNOWLEDGE AND BELIEF.
REGISTERED LAND SURVEYOR
REGISTRATION NO. 6631032
STATE OF UTAH

▲ = SECTION CORNERS LOCATED.

AXIA ENERGY II
BUTCHER BUTTE 19-4C-22
LAYFLAT TO COMPLETION PIT #2
PIPELINE RIGHT-OF-WAY ON
MILES C. SHINER CO-TRUSTEE LANDS
SECTION 30, T2S, R2W, U.S.B.&M.
DUCHESNE COUNTY, UTAH

UINTAH ENGINEERING & LAND SURVEYING
UELS, LLC
Corporate Office * 85 South 200 East
Vernal, UT 84078 * (435) 789-1017

SURVEYED BY	C.R., B.H.	04-09-19	SCALE
DRAWN BY	T.J.S.	04-10-19	1" = 500'
FILE:	65692-D1		

PIPELINE RIGHT-OF-WAY

County Surveyor's File # 4203