DRAWING NUMBER

DRAWING NUMBER

DRAWING NUMBER 4195 1/2

DRAWING NUMBER

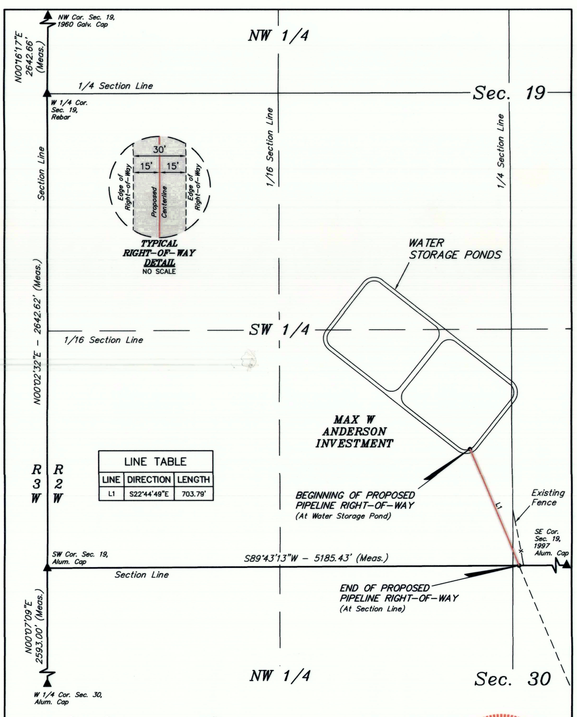

LINE TABLE		
LINE	DIRECTION	LENGTH
L1	S22°44'49"E	703.79'

BASIS OF BEARINGS
BASIS OF BEARINGS IS A G.P.S. OBSERVATION

LENGTH TABLE		
FEET	RODS	ACRES
703.79	42.65	0.485

CERTIFICATE

THIS IS TO CERTIFY THAT THE ABOVE PLAT WAS PREPARED FROM FIELD NOTES OF ACTUAL SURVEYS MADE BY ME OR UNDER MY SUPERVISION AND THAT THE SAME ARE TRUE AND CORRECT TO THE BEST OF MY KNOWLEDGE AND BELIEF.

REGISTERED LAND SURVEYOR
REGISTRATION NO. 6631032
STATE OF UTAH

EXPIRES 12/31/2019

SHEET 1 OF 8

▲ = SECTION CORNERS LOCATED.

AXIA ENERGY II

FRESH WATER STORAGE POND
PIPELINE RIGHT-OF-WAY ON
MAX W ANDERSON INVESTMENT LANDS
SECTION 19, T2S, R2W, U.S.B.&M.
DUCHESNE COUNTY, UTAH

UINTAH ENGINEERING & LAND SURVEYING

UELS, LLC
Corporate Office * 85 South 200 East
Vernal, UT 84078 * (435) 789-1017

N
BASIS OF BEARINGS

SURVEYED BY	C.R.	01-29-19	SCALE
DRAWN BY	C.D.L.	02-04-19	1" = 400'
FILE:	6 5 3 9 7 - A		

PIPELINE RIGHT-OF-WAY

PIPELINE RIGHT-OF-WAY DESCRIPTION

A 30' WIDE RIGHT-OF-WAY 15' ON EACH SIDE OF THE FOLLOWING DESCRIBED CENTERLINE.

BEGINNING AT A POINT IN THE SE 1/4 SW 1/4 OF SECTION 19, T2S, R2W, U.S.B.&M., WHICH BEARS N74°18'19"E 2446.78' FROM THE SOUTHWEST CORNER OF SAID SECTION 19, THENCE S22°44'49"E 703.79' TO A POINT ON THE SOUTH LINE OF THE SW 1/4 SE 1/4 OF SAID SECTION 19, WHICH BEARS S89°43'13"W 2557.72' FROM THE SOUTHWEST CORNER OF SAID SECTION 19. THE SIDE LINES OF SAID DESCRIBED RIGHT-OF-WAY BEING SHORTENED OR ELONGATED TO MEET THE GRANTOR'S PROPERTY LINES. BASIS OF BEARINGS IS A G.P.S. OBSERVATION. CONTAINS 0.485 ACRES MORE OR LESS.

BEGINNING OF PIPELINE RIGHT-OF-WAY BEARS N74°18'19"E 2446.78' FROM THE SOUTHWEST CORNER OF SECTION 19, T2S, R2W, U.S.B.&M.

END OF PIPELINE RIGHT-OF-WAY BEARS S89°43'13"W 2557.72' FROM THE SOUTHEAST CORNER OF SECTION 19, T2S, R2W, U.S.B.&M.

LENGTH TABLE		
FEET	RODS	ACRES
703.79	42.65	0.485

BASIS OF BEARINGS
BASIS OF BEARINGS IS A G.P.S. OBSERVATION

CERTIFICATE

THIS IS TO CERTIFY THAT THE ABOVE PLAT WAS PREPARED FROM FIELD NOTES OF ACTUAL SURVEYS MADE BY ME OR UNDER MY SUPERVISION AND THAT THE SAME ARE TRUE AND CORRECT TO THE BEST OF MY KNOWLEDGE AND BELIEF.

REGISTERED LAND SURVEYOR
REGISTRATION NO. 6631032
STATE OF UTAH

EXPIRES 12/31/2019

SHEET 2 OF 8

AXIA ENERGY II

FRESH WATER STORAGE POND
PIPELINE RIGHT-OF-WAY ON
MAX W ANDERSON INVESTMENT LANDS
SECTION 19, T2S, R2W, U.S.B.&M.
DUCHESNE COUNTY, UTAH

UINTAH ENGINEERING & LAND SURVEYING

UELS, LLC
Corporate Office * 85 South 200 East
Vernal, UT 84078 * (435) 789-1017

SURVEYED BY	C.R.	01-29-19	SCALE
DRAWN BY	C.D.L.	02-04-19	N/A
FILE:	6 5 3 9 7 - B		

PIPELINE RIGHT-OF-WAY

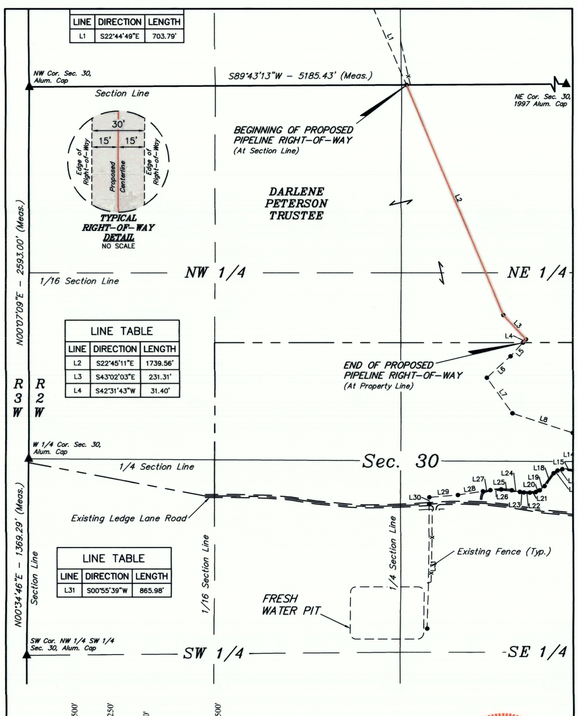

LINE TABLE		
LINE	DIRECTION	LENGTH
L1	S22°44'49"E	703.79'

LINE TABLE		
LINE	DIRECTION	LENGTH
L2	S22°45'11"E	1739.56'
L3	S43°02'03"E	231.31'
L4	S42°31'43"W	31.40'

LINE TABLE		
LINE	DIRECTION	LENGTH
L31	S00°05'39"W	865.98'

BASIS OF BEARINGS
BASIS OF BEARINGS IS A G.P.S. OBSERVATION

LENGTH TABLE		
FEET	RODS	ACRES
2002.27	121.35	1.379

CERTIFICATE

THIS IS TO CERTIFY THAT THE ABOVE PLAT WAS PREPARED FROM FIELD NOTES OF ACTUAL SURVEYS MADE BY ME OR UNDER MY SUPERVISION AND THAT THE SAME ARE TRUE AND CORRECT TO THE BEST OF MY KNOWLEDGE AND BELIEF.

REGISTERED LAND SURVEYOR
REGISTRATION NO. 6631032
STATE OF UTAH

EXPIRES 12/31/2019

SHEET 3 OF 8

▲ = SECTION CORNERS LOCATED.

AXIA ENERGY II

FRESH WATER STORAGE POND
PIPELINE RIGHT-OF-WAY ON
DARLENE PETERSON TRUSTEE LANDS
SECTION 30, T2S, R2W, U.S.B.&M.
DUCHESNE COUNTY, UTAH

UINTAH ENGINEERING & LAND SURVEYING

UELS, LLC
Corporate Office * 85 South 200 East
Vernal, UT 84078 * (435) 789-1017

N
BASIS OF BEARINGS

SURVEYED BY	C.R.	01-29-19	SCALE
DRAWN BY	C.D.L.	02-04-19	1" = 500'
FILE:	6 5 3 9 7 - C		

PIPELINE RIGHT-OF-WAY

PIPELINE RIGHT-OF-WAY DESCRIPTION

A 30' WIDE RIGHT-OF-WAY 15' ON EACH SIDE OF THE FOLLOWING DESCRIBED CENTERLINE.

BEGINNING AT A POINT ON THE NORTH LINE OF THE NW 1/4 NE 1/4 OF SECTION 30, T2S, R2W, U.S.B.&M., WHICH BEARS S89°43'13"W 2557.72' FROM THE NORTHEAST CORNER OF SAID SECTION 30, THENCE S22°45'11"E 1739.56'; THENCE S43°02'03"E 231.31'; THENCE S42°31'43"W 31.40' TO A POINT IN THE SW 1/4 NE 1/4 OF SAID SECTION 30, WHICH BEARS S44°01'25"W 2515.65' FROM THE NORTHEAST CORNER OF SAID SECTION 30. THE SIDE LINES OF SAID DESCRIBED RIGHT-OF-WAY BEING SHORTENED OR ELONGATED TO MEET THE GRANTOR'S PROPERTY LINES. BASIS OF BEARINGS IS A G.P.S. OBSERVATION. CONTAINS 1.379 ACRES MORE OR LESS.

BEGINNING OF PIPELINE RIGHT-OF-WAY BEARS S89°43'13"W 2557.72' FROM THE NORTHEAST CORNER OF SECTION 30, T2S, R2W, U.S.B.&M.

END OF PIPELINE RIGHT-OF-WAY BEARS S44°01'25"W 2515.65' FROM THE NORTHEAST CORNER OF SECTION 30, T2S, R2W, U.S.B.&M.

LENGTH TABLE		
FEET	RODS	ACRES
2002.27	121.35	1.379

BASIS OF BEARINGS
BASIS OF BEARINGS IS A G.P.S. OBSERVATION

CERTIFICATE

THIS IS TO CERTIFY THAT THE ABOVE PLAT WAS PREPARED FROM FIELD NOTES OF ACTUAL SURVEYS MADE BY ME OR UNDER MY SUPERVISION AND THAT THE SAME ARE TRUE AND CORRECT TO THE BEST OF MY KNOWLEDGE AND BELIEF.

REGISTERED LAND SURVEYOR
REGISTRATION NO. 6631032
STATE OF UTAH

EXPIRES 12/31/2019

SHEET 4 OF 8

AXIA ENERGY II

FRESH WATER STORAGE POND
PIPELINE RIGHT-OF-WAY ON
DARLENE PETERSON TRUSTEE LANDS
SECTION 30, T2S, R2W, U.S.B.&M.
DUCHESNE COUNTY, UTAH

UINTAH ENGINEERING & LAND SURVEYING

UELS, LLC
Corporate Office * 85 South 200 East
Vernal, UT 84078 * (435) 789-1017

SURVEYED BY	C.R.	01-29-19	SCALE
DRAWN BY	C.D.L.	02-04-19	N/A
FILE:	6 5 3 9 7 - D		

PIPELINE RIGHT-OF-WAY

County Surveyor's File # 4195
Pg 1 of 2

DRAWING NUMBER

DRAWING NUMBER

DRAWING NUMBER 4195 2/2

DRAWING NUMBER

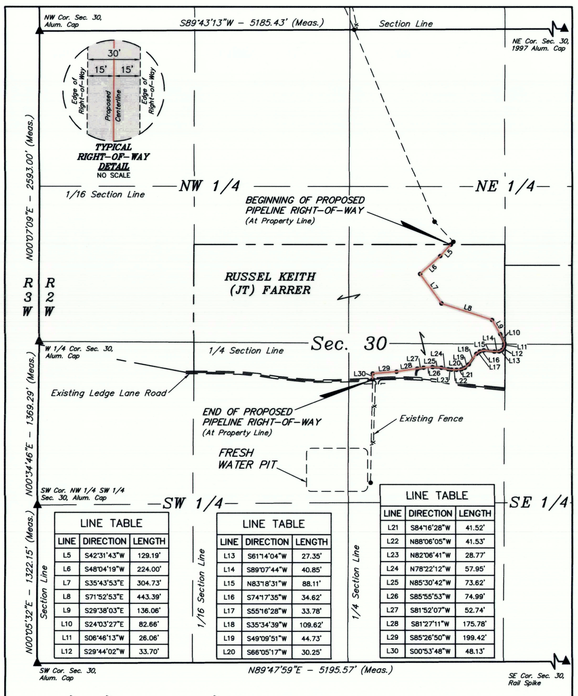

LINE TABLE		
LINE	DIRECTION	LENGTH
L5	S42°31'43"W	129.19'
L6	S48°04'19"W	224.00'
L7	S35°43'53"E	304.73'
L8	S71°52'53"E	443.39'
L9	S29°38'03"E	136.06'
L10	S24°03'27"E	82.66'
L11	S06°46'13"W	26.06'
L12	S29°44'02"W	33.70'

LINE TABLE		
LINE	DIRECTION	LENGTH
L13	S61°14'04"W	27.35'
L14	S89°07'44"W	40.85'
L15	N83°18'31"W	88.11'
L16	S74°17'35"W	34.62'
L17	S55°16'28"W	33.78'
L18	S35°34'39"W	109.62'
L19	S49°09'51"W	44.73'
L20	S66°05'17"W	30.25'

LINE TABLE		
LINE	DIRECTION	LENGTH
L21	S84°16'28"W	41.52'
L22	N88°06'05"W	41.53'
L23	N82°06'41"W	28.77'
L24	N78°22'12"W	57.95'
L25	N85°30'42"W	73.62'
L26	S85°55'53"W	74.99'
L27	S81°52'07"W	52.74'
L28	S81°27'11"W	175.78'
L29	S85°26'50"W	199.42'
L30	S00°53'48"W	48.13'

50' 30' 0' 60'

BASIS OF BEARINGS
BASIS OF BEARINGS IS A G.P.S. OBSERVATION

LENGTH TABLE		
FEET	RODS	ACRES
2583.54	156.58	1.779

CERTIFICATE
THIS IS TO CERTIFY THAT THE ABOVE PLAT WAS PREPARED FROM FIELD NOTES OF ACTUAL SURVEYS MADE BY ME OR UNDER MY SUPERVISION AND THAT THE SAME ARE TRUE AND CORRECT TO THE BEST OF MY KNOWLEDGE AND BELIEF.

REGISTERED LAND SURVEYOR
REGISTRATION NO. 6631032
STATE OF UTAH

SHEET 5 OF 8

▲ = SECTION CORNERS LOCATED.

AXIA ENERGY II

FRESH WATER STORAGE POND
PIPELINE RIGHT-OF-WAY ON
RUSSEL KEITH (JT) FARRER LANDS
SECTION 30, T2S, R2W, U.S.B.&M.
DUCHESNE COUNTY, UTAH

UINTAH ENGINEERING & LAND SURVEYING

UELS, LLC
Corporate Office * 85 South 200 East
Vernal, UT 84078 * (435) 789-1017

SURVEYED BY	C.R.	01-29-19	SCALE
DRAWN BY	C.D.L.	02-04-19	1" = 600'
FILE: 65397-E			

PIPELINE RIGHT-OF-WAY

PIPELINE RIGHT-OF-WAY DESCRIPTION

A 30' WIDE RIGHT-OF-WAY 15' ON EACH SIDE OF THE FOLLOWING DESCRIBED CENTERLINE.

BEGINNING AT A POINT IN THE SW 1/4 NE 1/4 OF SECTION 30, T2S, R2W, U.S.B.&M., WHICH BEARS S44°01'25"W 2515.65' FROM THE NORTHEAST CORNER OF SAID SECTION 30, THENCE S42°31'43"W 129.19'; THENCE S48°04'19"W 224.00'; THENCE S35°43'53"E 304.73'; THENCE S71°52'53"E 443.39'; THENCE S29°38'03"E 136.06'; THENCE S24°03'27"E 82.66'; THENCE S06°46'13"W 26.06'; THENCE S29°44'02"W 33.70'; THENCE S61°14'04"W 27.35'; THENCE S89°07'44"W 40.85'; THENCE N83°18'31"W 88.11'; THENCE S74°17'35"W 34.62'; THENCE S55°16'28"W 33.78'; THENCE S35°34'39"W 109.62'; THENCE S49°09'51"W 44.73'; THENCE S66°05'17"W 30.25'; THENCE S84°16'28"W 41.52'; THENCE N88°06'05"W 41.53'; THENCE N82°06'41"W 28.77'; THENCE N78°22'12"W 57.95'; THENCE N85°30'42"W 73.62'; THENCE S85°55'53"W 74.99'; THENCE S81°52'07"W 52.74'; THENCE S81°27'11"W 175.78'; THENCE S85°26'50"W 199.42'; THENCE S00°53'48"W 48.13' TO A POINT IN THE NW 1/4 SE 1/4 OF SAID SECTION 30, WHICH BEARS S83°31'19"E 2806.45' FROM THE WEST 1/4 CORNER OF SAID SECTION 30. THE SIDE LINES OF SAID DESCRIBED RIGHT-OF-WAY BEING SHORTENED OR ELONGATED TO MEET THE GRANTOR'S PROPERTY LINES. BASIS OF BEARINGS IS A G.P.S. OBSERVATION. CONTAINS 1.779 ACRES MORE OR LESS.

BEGINNING OF PIPELINE RIGHT-OF-WAY BEARS S44°01'25"W 2515.65' FROM THE NORTHEAST CORNER OF SECTION 30, T2S, R2W, U.S.B.&M.

END OF PIPELINE RIGHT-OF-WAY BEARS S83°31'19"E 2806.45' FROM THE WEST 1/4 CORNER OF SECTION 30, T2S, R2W, U.S.B.&M.

LENGTH TABLE		
FEET	RODS	ACRES
2583.54	156.58	1.779

BASIS OF BEARINGS
BASIS OF BEARINGS IS A G.P.S. OBSERVATION

CERTIFICATE
THIS IS TO CERTIFY THAT THE ABOVE PLAT WAS PREPARED FROM FIELD NOTES OF ACTUAL SURVEYS MADE BY ME OR UNDER MY SUPERVISION AND THAT THE SAME ARE TRUE AND CORRECT TO THE BEST OF MY KNOWLEDGE AND BELIEF.

REGISTERED LAND SURVEYOR
REGISTRATION NO. 6631032
STATE OF UTAH

SHEET 6 OF 8

AXIA ENERGY II

FRESH WATER STORAGE POND
PIPELINE RIGHT-OF-WAY ON
RUSSEL KEITH (JT) FARRER LANDS
SECTION 30, T2S, R2W, U.S.B.&M.
DUCHESNE COUNTY, UTAH

UINTAH ENGINEERING & LAND SURVEYING

UELS, LLC
Corporate Office * 85 South 200 East
Vernal, UT 84078 * (435) 789-1017

SURVEYED BY	C.R.	01-29-19	SCALE
DRAWN BY	C.D.L.	02-04-19	N/A
FILE: 65397-F			

PIPELINE RIGHT-OF-WAY

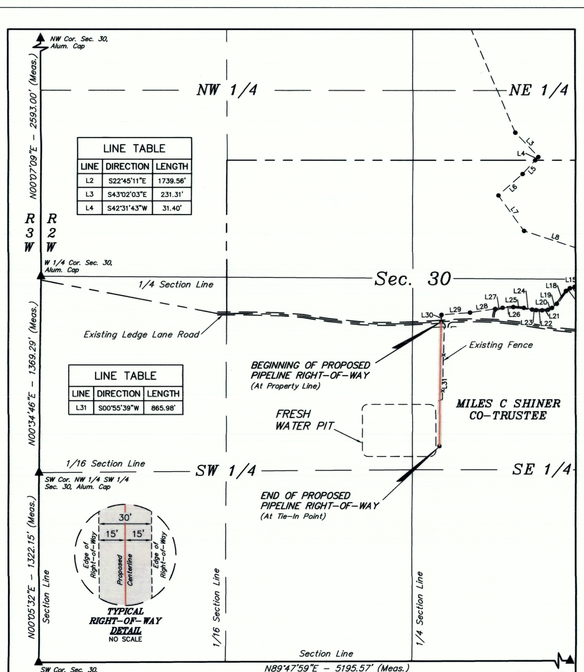

LINE TABLE		
LINE	DIRECTION	LENGTH
L2	S22°45'11"E	1739.56'
L3	S43°02'03"E	231.31'
L4	S42°31'43"W	31.40'

LINE TABLE		
LINE	DIRECTION	LENGTH
L31	S00°55'39"W	865.98'

50' 25' 0' 50'

BASIS OF BEARINGS
BASIS OF BEARINGS IS A G.P.S. OBSERVATION

LENGTH TABLE		
FEET	RODS	ACRES
865.98	52.48	0.596

CERTIFICATE
THIS IS TO CERTIFY THAT THE ABOVE PLAT WAS PREPARED FROM FIELD NOTES OF ACTUAL SURVEYS MADE BY ME OR UNDER MY SUPERVISION AND THAT THE SAME ARE TRUE AND CORRECT TO THE BEST OF MY KNOWLEDGE AND BELIEF.

REGISTERED LAND SURVEYOR
REGISTRATION NO. 6631032
STATE OF UTAH

SHEET 7 OF 8

▲ = SECTION CORNERS LOCATED.

AXIA ENERGY II

FRESH WATER STORAGE POND
PIPELINE RIGHT-OF-WAY ON
MILES C SHINER CO-TRUSTEE LANDS
SECTION 30, T2S, R2W, U.S.B.&M.
DUCHESNE COUNTY, UTAH

UINTAH ENGINEERING & LAND SURVEYING

UELS, LLC
Corporate Office * 85 South 200 East
Vernal, UT 84078 * (435) 789-1017

SURVEYED BY	C.R.	01-29-19	SCALE
DRAWN BY	C.D.L.	02-04-19	1" = 500'
FILE: 65397-G			

PIPELINE RIGHT-OF-WAY

PIPELINE RIGHT-OF-WAY DESCRIPTION

A 30' WIDE RIGHT-OF-WAY 15' ON EACH SIDE OF THE FOLLOWING DESCRIBED CENTERLINE.

BEGINNING AT A POINT IN THE NW 1/4 SE 1/4 OF SECTION 30, T2S, R2W, U.S.B.&M., WHICH BEARS S83°31'19"E 2806.45' FROM THE WEST 1/4 CORNER OF SAID SECTION 30, THENCE S00°55'39"W 865.98' TO A POINT IN THE NW 1/4 SE 1/4 OF SAID SECTION 30, WHICH BEARS N86°10'07"E 2794.60' FROM THE SOUTHWEST CORNER OF THE NW 1/4 SW 1/4 OF SAID SECTION 30. THE SIDE LINES OF SAID DESCRIBED RIGHT-OF-WAY BEING SHORTENED OR ELONGATED TO MEET THE GRANTOR'S PROPERTY LINES. BASIS OF BEARINGS IS A G.P.S. OBSERVATION. CONTAINS 0.596 ACRES MORE OR LESS.

BEGINNING OF PIPELINE RIGHT-OF-WAY BEARS S83°31'19"E 2806.45' FROM THE WEST 1/4 CORNER OF SECTION 30, T2S, R2W, U.S.B.&M.

END OF PIPELINE RIGHT-OF-WAY BEARS N86°10'07"E 2794.60' FROM THE SOUTHWEST CORNER OF THE NW 1/4 SW 1/4 OF SECTION 30, T2S, R2W, U.S.B.&M.

LENGTH TABLE		
FEET	RODS	ACRES
865.98	52.48	0.596

BASIS OF BEARINGS
BASIS OF BEARINGS IS A G.P.S. OBSERVATION

CERTIFICATE
THIS IS TO CERTIFY THAT THE ABOVE PLAT WAS PREPARED FROM FIELD NOTES OF ACTUAL SURVEYS MADE BY ME OR UNDER MY SUPERVISION AND THAT THE SAME ARE TRUE AND CORRECT TO THE BEST OF MY KNOWLEDGE AND BELIEF.

REGISTERED LAND SURVEYOR
REGISTRATION NO. 6631032
STATE OF UTAH

SHEET 8 OF 8

AXIA ENERGY II

FRESH WATER STORAGE POND
PIPELINE RIGHT-OF-WAY ON
MILES C SHINER CO-TRUSTEE LANDS
SECTION 30, T2S, R2W, U.S.B.&M.
DUCHESNE COUNTY, UTAH

UINTAH ENGINEERING & LAND SURVEYING

UELS, LLC
Corporate Office * 85 South 200 East
Vernal, UT 84078 * (435) 789-1017

SURVEYED BY	C.R.	01-29-19	SCALE
DRAWN BY	C.D.L.	02-04-19	N/A
FILE: 65397-H			

PIPELINE RIGHT-OF-WAY

County Surveyor's File # 4195
Pg 2 of 2