DRAWING NUMBER

DRAWING NUMBER

DRAWING NUMBER 4152

DRAWING NUMBER

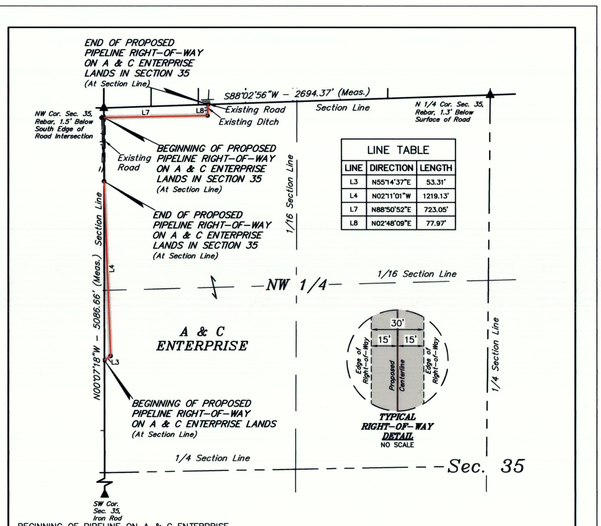

LINE TABLE		
LINE	DIRECTION	LENGTH
L3	N55°14'37"E	53.31'
L4	N02°11'01"W	1219.13'
L7	N88°50'52"E	723.05'
L8	N02°48'09"E	77.97'

BEGINNING OF PIPELINE ON A & C ENTERPRISE LANDS BEARS S00°07'18"E 1759.32' FROM THE NORTHWEST CORNER OF SECTION 35, T2S, R2W, U.S.B.&M.

END OF PIPELINE ON A & C ENTERPRISE LANDS IN SECTION 35 BEARS S00°07'18"E 510.68' FROM THE NORTHWEST CORNER OF SECTION 35, T2S, R2W, U.S.B.&M.

BEGINNING OF PIPELINE ON A & C ENTERPRISE LANDS IN SECTION 35 BEARS S00°07'18"E 67.65' FROM THE NORTHWEST CORNER OF SECTION 35, T2S, R2W, U.S.B.&M.

END OF PIPELINE ON A & C ENTERPRISE LANDS IN SECTION 35 BEARS N88°02'56"E 727.28' FROM THE NORTHWEST CORNER OF SECTION 35, T2S, R2W, U.S.B.&M.

500' 250' 0' 500'

ACREAGE/LENGTH TABLE			
PROPERTY OWNER	FEET	RODS	ACRES
A & C ENTERPRISE	2073.46	125.66	1.428

CERTIFICATE

THIS IS TO CERTIFY THAT THE ABOVE PLAT WAS PREPARED FROM FIELD NOTES OF ACTUAL SURVEYS MADE BY ME OR UNDER MY SUPERVISION AND THAT THE SAME ARE TRUE AND CORRECT TO THE BEST OF MY KNOWLEDGE AND BELIEF.

REGISTERED LAND SURVEYOR, REGISTRATION NO. 5601022, STATE OF UTAH

SHEET 1 OF 2

REV: 02 11-26-18 S.L. (NAME CHANGE)

▲ = SECTION CORNERS LOCATED.
△ = SECTION CORNERS RE-ESTABLISHED. (Not Set on Ground.)

TRUE NORTH

AXIA ENERGY II

BUTCHER BUTTE #19-3C-22
PIPELINE RIGHT-OF-WAY ON
A && C ENTERPRISE LANDS
SECTION 35, T2S, R2W, U.S.B. & M.,
DUCHESNE COUNTY, UTAH

SURVEYED BY	C.R.	06-20-18	SCALE
DRAWN BY	S.O.	07-02-18	1" = 500'
FILE:	64237-B1		

PIPELINE RIGHT-OF-WAY

UINTAH ENGINEERING & LAND SURVEYING

UELS, LLC
Corporate Office * 85 South 200 East
Vernal, UT 84078 * (435) 789-1017

PIPELINE RIGHT-OF-WAY DESCRIPTION

A 30' WIDE RIGHT-OF-WAY 15' ON EACH SIDE OF THE FOLLOWING DESCRIBED CENTERLINE.

BEGINNING AT A POINT IN THE SW 1/4 NW 1/4 OF SECTION 35, T2S, R2W, U.S.B.&M., WHICH BEARS S00°07'18"E 1759.32' FROM THE NORTHWEST CORNER OF SAID SECTION 35, THENCE N55°14'37"E 53.31'; THENCE N02°11'01"W 1219.13' TO A POINT ON THE WEST LINE OF THE NW 1/4 NW 1/4 OF SAID SECTION 35, WHICH BEARS S00°07'18"E 510.68' FROM THE NORTHWEST CORNER OF SAID SECTION 35. ALSO BEGINNING AT A POINT ON THE WEST LINE OF THE NW 1/4 NW 1/4 OF SAID SECTION 35, WHICH BEARS S00°07'18"E 67.65' FROM THE NORTHWEST CORNER OF SAID SECTION 35, THENCE N88°50'52"E 723.05'; THENCE N02°48'09"E 77.97' TO A POINT ON THE NORTH LINE OF THE NW 1/4 NW 1/4 OF SAID SECTION 35, WHICH BEARS N88°02'56"E 727.28' FROM THE NORTHWEST CORNER OF SAID SECTION 35. THE SIDE LINES OF SAID DESCRIBED RIGHT-OF-WAY BEING SHORTENED OR ELONGATED TO MEET THE GRANTOR'S PROPERTY LINES. BASIS OF BEARINGS IS A G.P.S. OBSERVATION. CONTAINS 1.428 ACRES MORE OR LESS.

CERTIFICATE

THIS IS TO CERTIFY THAT THE ABOVE PLAT WAS PREPARED FROM FIELD NOTES OF ACTUAL SURVEYS MADE BY ME OR UNDER MY SUPERVISION AND THAT THE SAME ARE TRUE AND CORRECT TO THE BEST OF MY KNOWLEDGE AND BELIEF.

REGISTERED LAND SURVEYOR, REGISTRATION NO. 5601022, STATE OF UTAH

SHEET 2 OF 2

REV: 02 11-26-18 S.L. (NAME CHANGE)

AXIA ENERGY II

BUTCHER BUTTE #19-3C-22
PIPELINE RIGHT-OF-WAY ON
A && C ENTERPRISE LANDS
SECTION 35, T2S, R2W, U.S.B. & M.,
DUCHESNE COUNTY, UTAH

SURVEYED BY	C.R.	06-20-18	SCALE
DRAWN BY	S.O.	07-02-18	N/A
FILE:	64237-B2		

PIPELINE RIGHT-OF-WAY

UINTAH ENGINEERING & LAND SURVEYING

UELS, LLC
Corporate Office * 85 South 200 East
Vernal, UT 84078 * (435) 789-1017

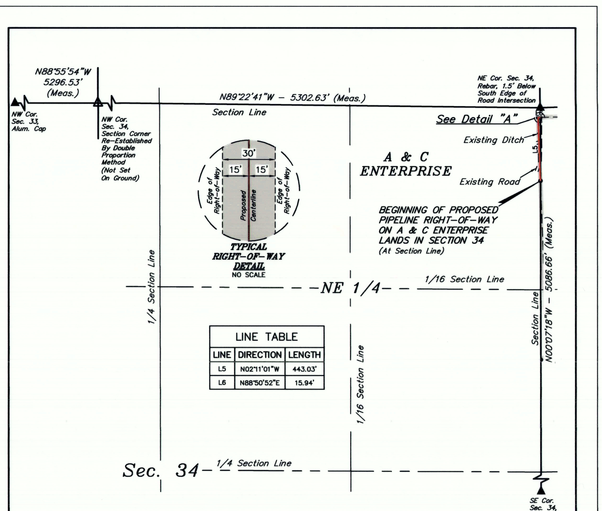

LINE TABLE		
LINE	DIRECTION	LENGTH
L5	N02°11'01"W	443.03'
L6	N88°50'52"E	15.94'

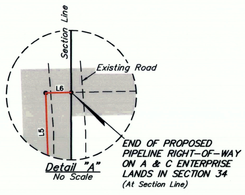

500' 250' 0' 500'

ACREAGE/LENGTH TABLE			
PROPERTY OWNER	FEET	RODS	ACRES
A & C ENTERPRISE	458.97	27.82	0.316

CERTIFICATE

THIS IS TO CERTIFY THAT THE ABOVE PLAT WAS PREPARED FROM FIELD NOTES OF ACTUAL SURVEYS MADE BY ME OR UNDER MY SUPERVISION AND THAT THE SAME ARE TRUE AND CORRECT TO THE BEST OF MY KNOWLEDGE AND BELIEF.

REGISTERED LAND SURVEYOR, REGISTRATION NO. 5601022, STATE OF UTAH

SHEET 1 OF 2

REV: 02 11-26-18 S.L. (NAME CHANGE)

▲ = SECTION CORNERS LOCATED.
△ = SECTION CORNERS RE-ESTABLISHED. (Not Set on Ground.)

TRUE NORTH

AXIA ENERGY II

BUTCHER BUTTE #19-3C-22
PIPELINE RIGHT-OF-WAY ON
A && C ENTERPRISE LANDS
SECTION 34, T2S, R2W, U.S.B. & M.,
DUCHESNE COUNTY, UTAH

SURVEYED BY	C.R.	06-20-18	SCALE
DRAWN BY	S.O.	07-02-18	1" = 500'
FILE:	64237-C1		

PIPELINE RIGHT-OF-WAY

UINTAH ENGINEERING & LAND SURVEYING

UELS, LLC
Corporate Office * 85 South 200 East
Vernal, UT 84078 * (435) 789-1017

PIPELINE RIGHT-OF-WAY DESCRIPTION

A 30' WIDE RIGHT-OF-WAY 15' ON EACH SIDE OF THE FOLLOWING DESCRIBED CENTERLINE.

BEGINNING AT A POINT ON THE EAST LINE OF THE NE 1/4 NE 1/4 OF SECTION 34, T2S, R2W, U.S.B.&M., WHICH BEARS S00°07'18"E 510.68' FROM THE NORTHEAST CORNER OF SAID SECTION 34, THENCE N02°11'01"W 443.03'; THENCE N88°50'52"E 15.94' TO A POINT ON THE EAST LINE OF THE NE 1/4 NE 1/4 OF SAID SECTION 34, WHICH BEARS S00°07'18"E 67.65' FROM THE NORTHEAST CORNER OF SAID SECTION 34. THE SIDE LINES OF SAID DESCRIBED RIGHT-OF-WAY BEING SHORTENED OR ELONGATED TO MEET THE GRANTOR'S PROPERTY LINES. BASIS OF BEARINGS IS A G.P.S. OBSERVATION. CONTAINS 0.316 ACRES MORE OR LESS.

BEGINNING OF PIPELINE ON A & C ENTERPRISE LANDS IN SECTION 34 BEARS S00°07'18"E 510.68' FROM THE NORTHEAST CORNER OF SECTION 34, T2S, R2W, U.S.B.&M.

END OF PIPELINE ON A & C ENTERPRISE LANDS IN SECTION 34 BEARS S00°07'18"E 67.65' FROM THE NORTHEAST CORNER OF SECTION 34, T2S, R2W, U.S.B.&M.

CERTIFICATE

THIS IS TO CERTIFY THAT THE ABOVE PLAT WAS PREPARED FROM FIELD NOTES OF ACTUAL SURVEYS MADE BY ME OR UNDER MY SUPERVISION AND THAT THE SAME ARE TRUE AND CORRECT TO THE BEST OF MY KNOWLEDGE AND BELIEF.

REGISTERED LAND SURVEYOR, REGISTRATION NO. 5601022, STATE OF UTAH

SHEET 2 OF 2

REV: 02 11-26-18 S.L. (NAME CHANGE)

AXIA ENERGY II

BUTCHER BUTTE #19-3C-22
PIPELINE RIGHT-OF-WAY ON
A && C ENTERPRISE LANDS
SECTION 34, T2S, R2W, U.S.B. & M.,
DUCHESNE COUNTY, UTAH

SURVEYED BY	C.R.	06-20-18	SCALE
DRAWN BY	S.O.	07-02-18	N/A
FILE:	64237-C2		

PIPELINE RIGHT-OF-WAY

UINTAH ENGINEERING & LAND SURVEYING

UELS, LLC
Corporate Office * 85 South 200 East
Vernal, UT 84078 * (435) 789-1017

County Surveyor's File # 4152