DRAWING NUMBER

DRAWING NUMBER

DRAWING NUMBER 3828

DRAWING NUMBER

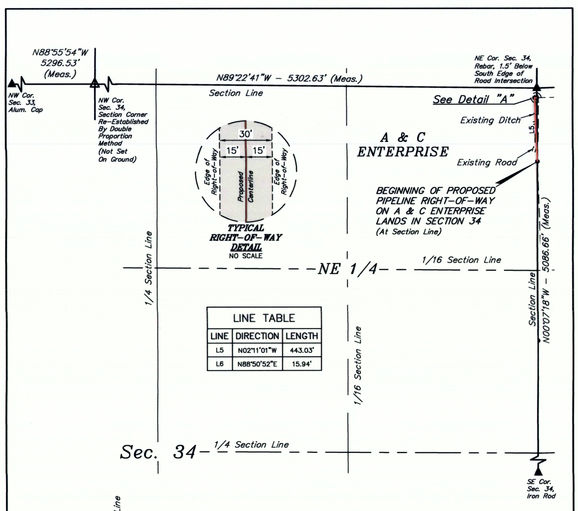

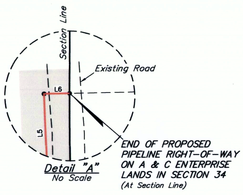

LINE TABLE

LINE	DIRECTION	LENGTH
L5	N02°11'01"W	443.03'
L6	N88°50'52"E	15.94'

500' 250' 0' 500'

ACREAGE/LENGTH TABLE

PROPERTY OWNER	FEET	RODS	ACRES
A & C ENTERPRISE	458.97	27.82	0.316

CERTIFICATE

THIS IS TO CERTIFY THAT THE ABOVE PLAT WAS PREPARED FROM FIELD NOTES OF ACTUAL SURVEYS MADE BY ME OR UNDER MY SUPERVISION AND THAT THE SAME ARE TRUE AND CORRECT TO THE BEST OF MY KNOWLEDGE AND BELIEF.

Bradley F. Bohnhoff

REGISTERED LAND SURVEYOR REGISTRATION NO. 6631032 STATE OF UTAH

STATE OF UTAH 6631032 BRADLEY F. BOHNHOFF 07-17-18

SHEET 1 OF 2

REV: 01 07-17-18 L.K. (PIPELINE RE-ROUTE)

▲ = SECTION CORNERS LOCATED.
△ = SECTION CORNERS RE-ESTABLISHED. (Not Set on Ground.)

N

BASIS OF BEARINGS

UEIS, LLC
Corporate Office * 85 South 200 East
Vernal, UT 84078 * (435) 789-1017

UINTAH ENGINEERING & LAND SURVEYING

AXIA ENERGY II
BUTCHER BUTTE #23-3C-22
PIPELINE RIGHT-OF-WAY ON
A & C ENTERPRISE LANDS
SECTION 34, T2S, R2W, U.S.B. & M.,
DUCHESNE COUNTY, UTAH

SURVEYED BY	C.R.	06-20-18	SCALE
DRAWN BY	S.O.	07-02-18	1" = 500'
FILE: 6 4 2 3 7 - C1			

PIPELINE RIGHT-OF-WAY

PIPELINE RIGHT-OF-WAY DESCRIPTION

A 30' WIDE RIGHT-OF-WAY 15' ON EACH SIDE OF THE FOLLOWING DESCRIBED CENTERLINE.

BEGINNING AT A POINT ON THE EAST LINE OF THE NE 1/4 NE 1/4 OF SECTION 34, T2S, R2W, U.S.B.&M., WHICH BEARS S00°07'18"E 510.68' FROM THE NORTHEAST CORNER OF SAID SECTION 34, THENCE N02°11'01"W 443.03'; THENCE N88°50'52"E 15.94' TO A POINT ON THE EAST LINE OF THE NE 1/4 NE 1/4 OF SAID SECTION 34, WHICH BEARS S00°07'18"E 67.65' FROM THE NORTHEAST CORNER OF SAID SECTION 34. THE SIDE LINES OF SAID DESCRIBED RIGHT-OF-WAY BEING SHORTENED OR ELONGATED TO MEET THE GRANTOR'S PROPERTY LINES. BASIS OF BEARINGS IS A G.P.S. OBSERVATION. CONTAINS 0.316 ACRES MORE OR LESS.

BEGINNING OF PIPELINE ON A & C ENTERPRISE LANDS IN SECTION 34 BEARS S00°07'18"E 510.68' FROM THE NORTHEAST CORNER OF SECTION 34, T2S, R2W, U.S.B.&M.

END OF PIPELINE ON A & C ENTERPRISE LANDS IN SECTION 34 BEARS S00°07'18"E 67.65' FROM THE NORTHEAST CORNER OF SECTION 34, T2S, R2W, U.S.B.&M.

CERTIFICATE

THIS IS TO CERTIFY THAT THE ABOVE PLAT WAS PREPARED FROM FIELD NOTES OF ACTUAL SURVEYS MADE BY ME OR UNDER MY SUPERVISION AND THAT THE SAME ARE TRUE AND CORRECT TO THE BEST OF MY KNOWLEDGE AND BELIEF.

Bradley F. Bohnhoff

REGISTERED LAND SURVEYOR REGISTRATION NO. 6631032 STATE OF UTAH

STATE OF UTAH 6631032 BRADLEY F. BOHNHOFF 07-17-18

SHEET 2 OF 2

REV: 01 07-17-18 L.K. (PIPELINE RE-ROUTE)

UEIS, LLC
Corporate Office * 85 South 200 East
Vernal, UT 84078 * (435) 789-1017

UINTAH ENGINEERING & LAND SURVEYING

AXIA ENERGY II
BUTCHER BUTTE #23-3C-22
PIPELINE RIGHT-OF-WAY ON
A & C ENTERPRISE LANDS
SECTION 34, T2S, R2W, U.S.B. & M.,
DUCHESNE COUNTY, UTAH

SURVEYED BY	C.R.	06-20-18	SCALE
DRAWN BY	S.O.	07-02-18	N/A
FILE: 6 4 2 3 7 - C2			

PIPELINE RIGHT-OF-WAY

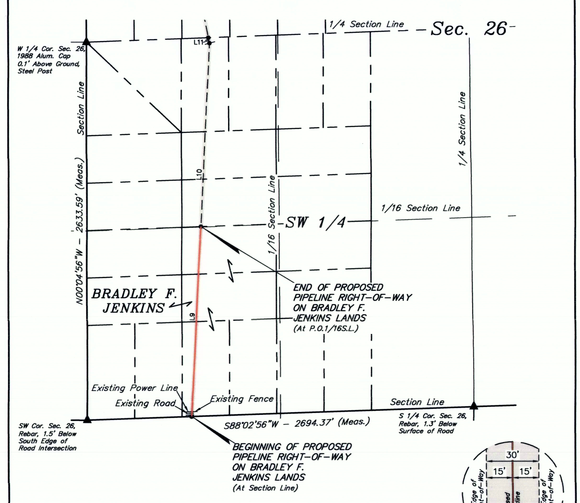

500' 250' 0' 500'

ACREAGE/LENGTH TABLE

PROPERTY OWNER	FEET	RODS	ACRES
BRADLEY F. JENKINS	1323.84	80.23	0.912

CERTIFICATE

THIS IS TO CERTIFY THAT THE ABOVE PLAT WAS PREPARED FROM FIELD NOTES OF ACTUAL SURVEYS MADE BY ME OR UNDER MY SUPERVISION AND THAT THE SAME ARE TRUE AND CORRECT TO THE BEST OF MY KNOWLEDGE AND BELIEF.

Bradley F. Bohnhoff

REGISTERED LAND SURVEYOR REGISTRATION NO. 6631032 STATE OF UTAH

STATE OF UTAH 6631032 BRADLEY F. BOHNHOFF 07-17-18

SHEET 1 OF 2

REV: 01 07-17-18 L.K. (PIPELINE RE-ROUTE)

▲ = SECTION CORNERS LOCATED.
△ = SECTION CORNERS RE-ESTABLISHED. (Not Set on Ground.)

N

BASIS OF BEARINGS

UEIS, LLC
Corporate Office * 85 South 200 East
Vernal, UT 84078 * (435) 789-1017

UINTAH ENGINEERING & LAND SURVEYING

AXIA ENERGY II
BUTCHER BUTTE #23-3C-22
PIPELINE RIGHT-OF-WAY ON
BRADLEY F. JENKINS LANDS
SECTION 26, T2S, R2W, U.S.B. & M.,
DUCHESNE COUNTY, UTAH

SURVEYED BY	C.R.	06-20-18	SCALE
DRAWN BY	S.O.	07-02-18	1" = 500'
FILE: 6 4 2 3 7 - D1			

PIPELINE RIGHT-OF-WAY

PIPELINE RIGHT-OF-WAY DESCRIPTION

A 30' WIDE RIGHT-OF-WAY 15' ON EACH SIDE OF THE FOLLOWING DESCRIBED CENTERLINE.

BEGINNING AT A POINT ON THE SOUTH LINE OF LOT 29 OF SECTION 26, T2S, R2W, U.S.B.&M., WHICH BEARS N88°02'56"E 727.28' FROM THE SOUTHWEST CORNER OF SAID SECTION 26, THENCE N02°48'09"E 1323.84' TO A POINT ON THE NORTH LINE OF LOT 32 OF SAID SECTION 26, WHICH BEARS S31°43'27"E 1512.57' FROM THE WEST 1/4 CORNER OF SAID SECTION 26. THE SIDE LINES OF SAID DESCRIBED RIGHT-OF-WAY BEING SHORTENED OR ELONGATED TO MEET THE GRANTOR'S PROPERTY LINES. BASIS OF BEARINGS IS A G.P.S. OBSERVATION. CONTAINS 0.912 ACRES MORE OR LESS.

BEGINNING OF PIPELINE ON BRADLEY F. JENKINS LANDS BEARS N88°02'56"E 727.28' FROM THE SOUTHWEST CORNER OF SECTION 26, T2S, R2W, U.S.B.&M.

END OF PIPELINE ON BRADLEY F. JENKINS LANDS BEARS S31°43'27"E 1512.57' FROM THE WEST 1/4 CORNER OF SECTION 26, T2S, R2W, U.S.B.&M.

LINE TABLE

LINE	DIRECTION	LENGTH
L9	N02°48'09"E	1323.84'

CERTIFICATE

THIS IS TO CERTIFY THAT THE ABOVE PLAT WAS PREPARED FROM FIELD NOTES OF ACTUAL SURVEYS MADE BY ME OR UNDER MY SUPERVISION AND THAT THE SAME ARE TRUE AND CORRECT TO THE BEST OF MY KNOWLEDGE AND BELIEF.

Bradley F. Bohnhoff

REGISTERED LAND SURVEYOR REGISTRATION NO. 6631032 STATE OF UTAH

STATE OF UTAH 6631032 BRADLEY F. BOHNHOFF 07-17-18

SHEET 2 OF 2

REV: 01 07-17-18 L.K. (PIPELINE RE-ROUTE)

UEIS, LLC
Corporate Office * 85 South 200 East
Vernal, UT 84078 * (435) 789-1017

UINTAH ENGINEERING & LAND SURVEYING

AXIA ENERGY II
BUTCHER BUTTE #23-3C-22
PIPELINE RIGHT-OF-WAY ON
BRADLEY F. JENKINS LANDS
SECTION 26, T2S, R2W, U.S.B. & M.,
DUCHESNE COUNTY, UTAH

SURVEYED BY	C.R.	06-20-18	SCALE
DRAWN BY	S.O.	07-02-18	N/A
FILE: 6 4 2 3 7 - D2			

PIPELINE RIGHT-OF-WAY

County Surveyor's File # 3828