DRAWING NUMBER

DRAWING NUMBER 3809

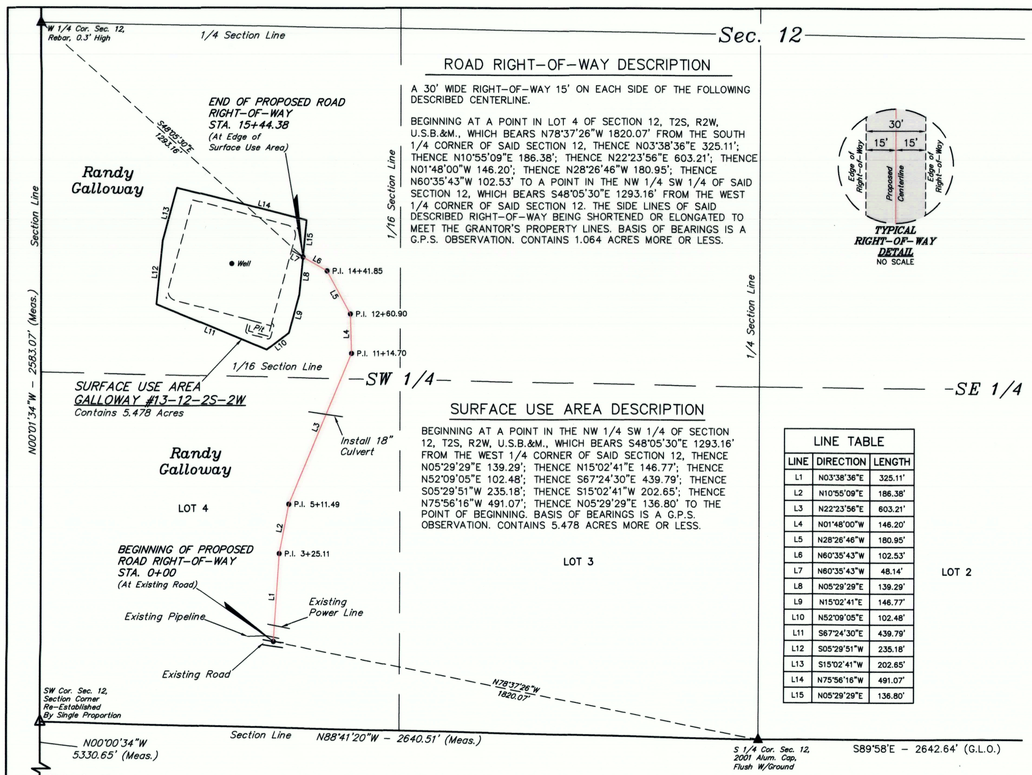

ROAD RIGHT-OF-WAY DESCRIPTION

A 30' WIDE RIGHT-OF-WAY 15' ON EACH SIDE OF THE FOLLOWING DESCRIBED CENTERLINE.

BEGINNING AT A POINT IN LOT 4 OF SECTION 12, T2S, R2W, U.S.B.&M., WHICH BEARS N78°37'26"W 1820.07' FROM THE SOUTH 1/4 CORNER OF SAID SECTION 12, THENCE N03°38'36"E 325.11'; THENCE N10°55'09"E 186.38'; THENCE N22°23'56"E 603.21'; THENCE N01°48'00"W 146.20'; THENCE N28°26'46"W 180.95'; THENCE N60°35'43"W 102.53' TO A POINT IN THE NW 1/4 SW 1/4 OF SAID SECTION 12, WHICH BEARS S48°05'30"E 1293.16' FROM THE WEST 1/4 CORNER OF SAID SECTION 12. THE SIDE LINES OF SAID DESCRIBED RIGHT-OF-WAY BEING SHORTENED OR ELONGATED TO MEET THE GRANTOR'S PROPERTY LINES. BASIS OF BEARINGS IS A G.P.S. OBSERVATION. CONTAINS 1.064 ACRES MORE OR LESS.

SURFACE USE AREA DESCRIPTION

BEGINNING AT A POINT IN THE NW 1/4 SW 1/4 OF SECTION 12, T2S, R2W, U.S.B.&M., WHICH BEARS S48°05'30"E 1293.16' FROM THE WEST 1/4 CORNER OF SAID SECTION 12, THENCE N05°29'29"E 139.29'; THENCE N15°02'41"E 146.77'; THENCE N52°09'05"E 102.48'; THENCE S67°24'30"E 439.79'; THENCE S05°29'51"W 235.18'; THENCE S15°02'41"W 202.65'; THENCE N75°56'16"W 491.07'; THENCE N05°29'29"E 136.80' TO THE POINT OF BEGINNING. BASIS OF BEARINGS IS A G.P.S. OBSERVATION. CONTAINS 5.478 ACRES MORE OR LESS.

TYPICAL RIGHT-OF-WAY DETAIL
NO SCALE

LINE TABLE		
LINE	DIRECTION	LENGTH
L1	N03°38'36"E	325.11'
L2	N10°55'09"E	186.38'
L3	N22°23'56"E	603.21'
L4	N01°48'00"W	146.20'
L5	N28°26'46"W	180.95'
L6	N60°35'43"W	102.53'
L7	N60°35'43"W	48.14'
L8	N05°29'29"E	139.29'
L9	N15°02'41"E	146.77'
L10	N52°09'05"E	102.48'
L11	S67°24'30"E	439.79'
L12	S05°29'51"W	235.18'
L13	S15°02'41"W	202.65'
L14	N75°56'16"W	491.07'
L15	N05°29'29"E	136.80'

ALTAMONT ENERGY OPERATING LLC

LOCATION SURFACE USE AREA & ROAD RIGHT-OF-WAY ON FEE LANDS

(FOR GALLOWAY #13-12-2S-2W)

LOCATED IN
SECTION 12, T2S, R2W, U.S.B.&M.
DUCHESNE COUNTY, UTAH

BASIS OF BEARINGS
BASIS OF BEARINGS IS A G.P.S. OBSERVATION

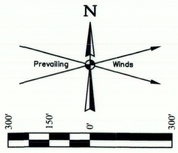

ACREAGE / LENGTH TABLE				
	OWNERSHIP	FEET	RODS	ACRES
ACCESS ROAD	RANDY GALLOWAY	1544.38	93.60	1.064

CERTIFICATE
THIS IS TO CERTIFY THAT THE ABOVE PLAT WAS PREPARED FROM FIELD NOTES OF ACTUAL SURVEYS MADE BY ME OR UNDER MY SUPERVISION AND THAT THE SAME ARE TRUE AND CORRECT TO THE BEST OF MY KNOWLEDGE AND BELIEF.

REGISTERED LAND SURVEYOR
REGISTRATION NO. 661032
STATE OF UTAH

REV: 2 05-18-18 Z.L. (ADD CULVERT)

UINTAH ENGINEERING & LAND SURVEYING

UELS, LLC
Corporate Office * 85 South 200 East
Vernal, UT 84078 * (435) 789-1017

SURVEYED BY	C.R.	05-08-18	SCALE
DRAWN BY	K.O.	08-20-11	1" = 300'

FILE: 63870

ACCESS ROAD RIGHT-OF-WAY PLAT

LEGEND:
P.I. = POINT OF INTERSECTION
▲ = SECTION CORNERS LOCATED.
△ = SECTION CORNERS RE-ESTABLISHED. (Not Set on Ground.)

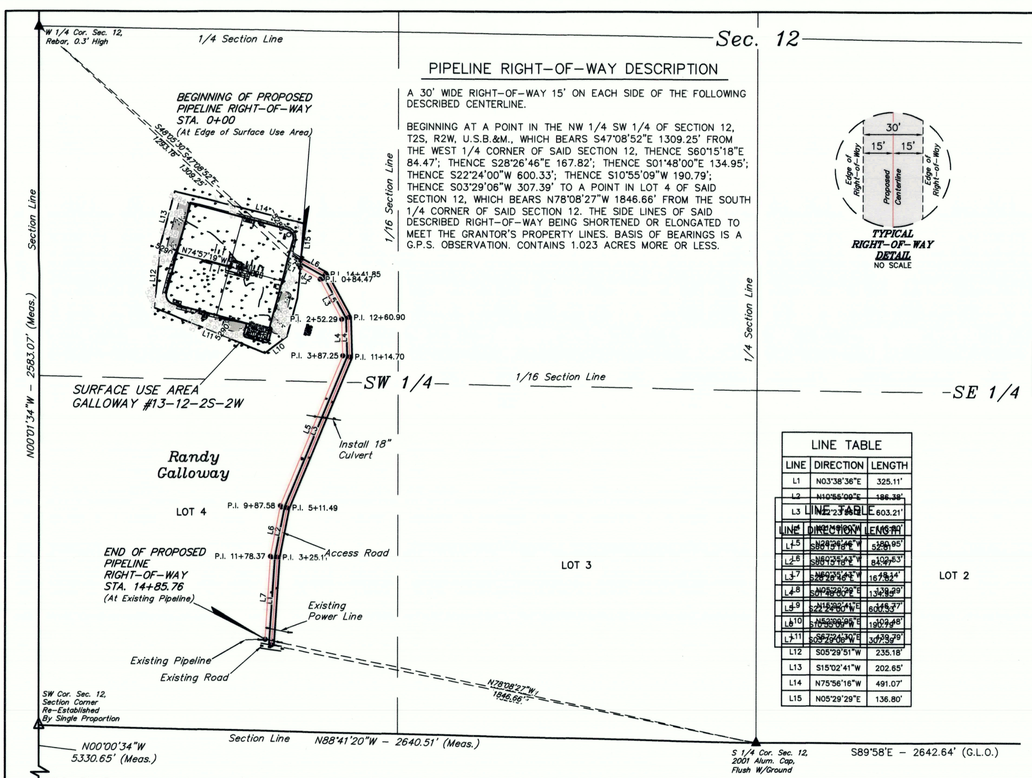

PIPELINE RIGHT-OF-WAY DESCRIPTION

A 30' WIDE RIGHT-OF-WAY 15' ON EACH SIDE OF THE FOLLOWING DESCRIBED CENTERLINE.

BEGINNING AT A POINT IN THE NW 1/4 SW 1/4 OF SECTION 12, T2S, R2W, U.S.B.&M., WHICH BEARS S47°08'52"E 1309.25' FROM THE WEST 1/4 CORNER OF SAID SECTION 12, THENCE S60°15'18"E 84.47'; THENCE S28°26'46"E 167.82'; THENCE S01°48'00"E 134.95'; THENCE S22°24'00"W 600.33'; THENCE S10°55'09"W 190.79'; THENCE S03°29'06"W 307.39' TO A POINT IN LOT 4 OF SAID SECTION 12, WHICH BEARS N78°08'27"W 1846.66' FROM THE SOUTH 1/4 CORNER OF SAID SECTION 12. THE SIDE LINES OF SAID DESCRIBED RIGHT-OF-WAY BEING SHORTENED OR ELONGATED TO MEET THE GRANTOR'S PROPERTY LINES. BASIS OF BEARINGS IS A G.P.S. OBSERVATION. CONTAINS 1.023 ACRES MORE OR LESS.

TYPICAL RIGHT-OF-WAY DETAIL
NO SCALE

LINE TABLE		
LINE	DIRECTION	LENGTH
L1	N03°38'36"E	325.11'
L2	N10°55'09"E	186.38'
L3	N22°23'56"E	603.21'
L4	N01°48'00"W	146.20'
L5	N28°26'46"W	180.95'
L6	N60°35'43"W	102.53'
L7	N60°35'43"W	48.14'
L8	N05°29'29"E	139.29'
L9	N15°02'41"E	146.77'
L10	N52°09'05"E	102.48'
L11	S67°24'30"E	439.79'
L12	S05°29'51"W	235.18'
L13	S15°02'41"W	202.65'
L14	N75°56'16"W	491.07'
L15	N05°29'29"E	136.80'

ALTAMONT ENERGY OPERATING LLC

PIPELINE RIGHT-OF-WAY ON FEE LANDS

(FOR GALLOWAY #13-12-2S-2W)

LOCATED IN
SECTION 12, T2S, R2W, U.S.B.&M.
DUCHESNE COUNTY, UTAH

BASIS OF BEARINGS
BASIS OF BEARINGS IS A G.P.S. OBSERVATION

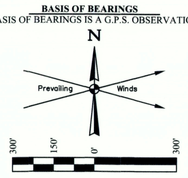

ACREAGE / LENGTH TABLE				
	OWNERSHIP	FEET	RODS	ACRES
PIPELINE	RANDY GALLOWAY	1485.76	90.05	1.023

CERTIFICATE
THIS IS TO CERTIFY THAT THE ABOVE PLAT WAS PREPARED FROM FIELD NOTES OF ACTUAL SURVEYS MADE BY ME OR UNDER MY SUPERVISION AND THAT THE SAME ARE TRUE AND CORRECT TO THE BEST OF MY KNOWLEDGE AND BELIEF.

REGISTERED LAND SURVEYOR
REGISTRATION NO. 661032
STATE OF UTAH

REV: 2 05-18-18 Z.L. (ADD CULVERT)

UINTAH ENGINEERING & LAND SURVEYING

UELS, LLC
Corporate Office * 85 South 200 East
Vernal, UT 84078 * (435) 789-1017

SURVEYED BY	C.R.	05-08-18	SCALE
DRAWN BY	K.O.	08-20-11	1" = 300'

FILE: 63871

PIPELINE RIGHT-OF-WAY PLAT

LEGEND:
P.I. = POINT OF INTERSECTION
▲ = SECTION CORNERS LOCATED.
△ = SECTION CORNERS RE-ESTABLISHED. (Not Set on Ground.)

County Surveyor's File # 3809