DRAWING NUMBER

DRAWING NUMBER 3810

## ROAD RIGHT-OF-WAY DESCRIPTION

A 30' WIDE RIGHT-OF-WAY 15' ON EACH SIDE OF THE FOLLOWING DESCRIBED CENTERLINE.

BEGINNING AT A POINT IN THE NW 1/4 NW 1/4 OF SECTION 9, T2S, R1W, U.S.B.&M. WHICH BEARS S26°08'45"E 1141.12' FROM THE NORTHWEST CORNER OF SAID SECTION 9, THENCE N00°02'32"E 135.27' TO A POINT IN THE NW 1/4 NW 1/4 OF SAID SECTION 9 WHICH BEARS S29°29'46"E 1021.48' FROM THE NORTHWEST CORNER OF SAID SECTION 9. THE SIDE LINES OF SAID DESCRIBED RIGHT-OF-WAY BEING SHORTENED OR ELONGATED TO MEET THE GRANTOR'S PROPERTY LINES. BASIS OF BEARINGS IS A G.P.S. OBSERVATION. CONTAINS 0.093 ACRES MORE OR LESS.

## SURFACE USE AREA DESCRIPTION

BEGINNING AT A POINT IN THE NW 1/4 NW 1/4 OF SECTION 9, T2S, R1W, U.S.B.&M. WHICH BEARS S29°29'46"E 1021.48' FROM THE NORTHWEST CORNER OF SAID SECTION 9, THENCE N89°58'32"W 68.00'; THENCE N00°01'28"E 475.00'; THENCE S89°58'32"E 460.00'; THENCE S00°01'28"W 475.00'; THENCE N89°58'32"W 392.00' TO THE POINT OF BEGINNING. BASIS OF BEARINGS IS A G.P.S. OBSERVATION. CONTAINS 5.016 ACRES MORE OR LESS.

BEGINNING OF ROAD STA. 0+00 BEARS S26°08'45"E 1141.12' FROM THE NORTHWEST CORNER OF SECTION 9, T2S, R1W, U.S.B.&M.

END OF ROAD STA. 1+35.27 BEARS S29°29'46"E 1021.48' FROM THE NORTHWEST CORNER OF SECTION 9, T2S, R1W, U.S.B.&M.

| LINE TABLE | | |
|---|---|---|
| LINE | DIRECTION | LENGTH |
| L1 | S00°02'09"W | 25.00' |
| L2 | S00°02'09"W | 149.71' |

**Altamont Energy Operating LLC**

# LOCATION SURFACE USE AREA & ROAD RIGHT-OF-WAY ON FEE LANDS

*(FOR MORRIS 11-9-2S-1W)*

LOCATED IN
SECTION 9, T2S, R1W, U.S.B.&M.
DUCHESNE COUNTY, UTAH

**BASIS OF BEARINGS**
BASIS OF BEARINGS IS A G.P.S. OBSERVATION

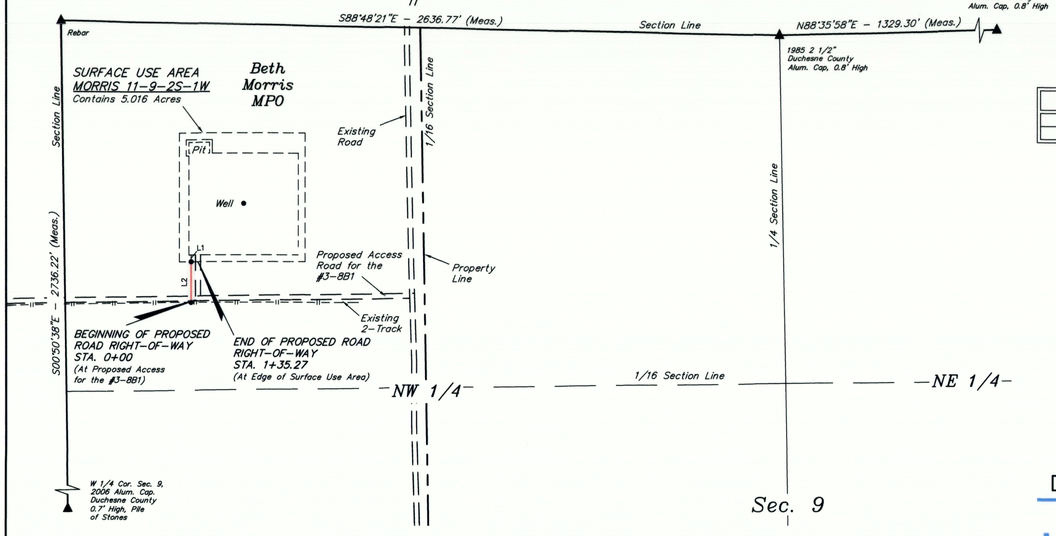


| ACREAGE / LENGTH TABLE | | | | |
|---|---|---|---|---|
| | OWNERSHIP | FEET | RODS | ACRES |
| ACCESS ROAD | BETH MORRIS MPO | 135.27 | 8.20 | 0.093 |

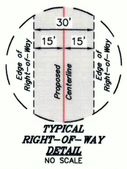


TYPICAL RIGHT-OF-WAY DETAIL
NO SCALE

CERTIFICATE
THIS IS TO CERTIFY THAT THE ABOVE PLAT WAS PREPARED FROM FIELD NOTES OF ACTUAL SURVEYS MADE BY ME OR UNDER MY SUPERVISION AND THAT THE SAME ARE TRUE AND CORRECT TO THE BEST OF MY KNOWLEDGE AND BELIEF.

REGISTERED LAND SURVEYOR
REGISTRATION NO. 6631032
STATE OF UTAH

REV: 2 05-17-18 M.D. (COMPANY NAME & PAD CHANGE)

UINTAH ENGINEERING AND SURVEYING

**UELS, LLC**
**Corporate Office * 85 South 200 East**
**Vernal, UT 84078 * (435) 789-1017**

| SURVEYED BY | C.R. | 05-09-18 | SCALE |
|---|---|---|---|
| DRAWN BY | M.D. | 05-17-18 | 1" = 300' |

FILE: 63886 **ACCESS ROAD RIGHT-OF-WAY PLAT**

LEGEND:
▲ = SECTION CORNERS LOCATED.

---

**ALTAMONT ENERGY OPERATING LLC**

# PIPELINE RIGHT-OF-WAY ON FEE LANDS

*(FOR MORRIS #11-9-2S-1W)*

LOCATED IN
SECTION 9, T2S, R1W, U.S.B.&M.
DUCHESNE COUNTY, UTAH

**BASIS OF BEARINGS**
BASIS OF BEARINGS IS A G.P.S. OBSERVATION

## PIPELINE RIGHT-OF-WAY DESCRIPTION

A 30' WIDE RIGHT-OF-WAY 15' ON EACH SIDE OF THE FOLLOWING DESCRIBED CENTERLINE.

BEGINNING AT A POINT IN THE NW 1/4 NW 1/4 OF SECTION 9, T2S, R1W, U.S.B.&M. WHICH BEARS S28°15'35"E 1009.38' FROM THE NORTHWEST CORNER OF SAID SECTION 9, THENCE S00°02'09"W 149.71' TO A POINT IN THE NW 1/4 NW 1/4 OF SAID SECTION 9 WHICH BEARS S24°42'05"E 1143.41' FROM THE NORTHWEST CORNER OF SAID SECTION 9. THE SIDE LINES OF SAID DESCRIBED RIGHT-OF-WAY BEING SHORTENED OR ELONGATED TO MEET THE GRANTOR'S PROPERTY LINES. BASIS OF BEARINGS IS A G.P.S. OBSERVATION. CONTAINS 0.103 ACRES MORE OR LESS.

BEGINNING OF PIPELINE STA. 0+00 BEARS S28°15'35"E 1009.38' FROM THE NORTHWEST CORNER OF SECTION 9, T2S, R1W, U.S.B.&M.

END OF PIPELINE STA. 149.71 BEARS S24°42'05"E 1143.41' FROM THE NORTHWEST CORNER OF SECTION 9, T2S, R1W, U.S.B.&M.

| LINE TABLE | | |
|---|---|---|
| LINE | DIRECTION | LENGTH |
| L1 | S00°02'09"W | 25.00' |
| L2 | S00°02'09"W | 149.71' |

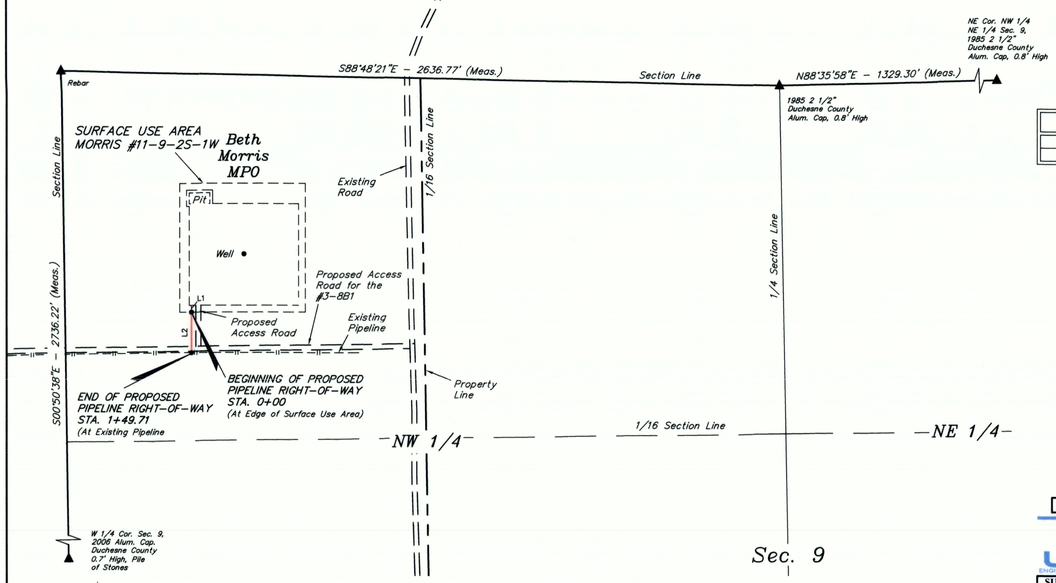


| ACREAGE / LENGTH TABLE | | | | |
|---|---|---|---|---|
| | OWNERSHIP | FEET | RODS | ACRES |
| PIPELINE | BETH MORRIS MPO | 149.71 | 9.07 | 0.103 |

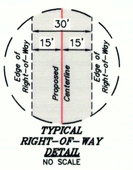


TYPICAL RIGHT-OF-WAY DETAIL
NO SCALE

CERTIFICATE
THIS IS TO CERTIFY THAT THE ABOVE PLAT WAS PREPARED FROM FIELD NOTES OF ACTUAL SURVEYS MADE BY ME OR UNDER MY SUPERVISION AND THAT THE SAME ARE TRUE AND CORRECT TO THE BEST OF MY KNOWLEDGE AND BELIEF.

REGISTERED LAND SURVEYOR
REGISTRATION NO. 6631032
STATE OF UTAH

REV: 2 05-17-18 M.D. (COMPANY NAME & PAD CHANGE)

UINTAH ENGINEERING AND SURVEYING

**UELS, LLC**
**Corporate Office * 85 South 200 East**
**Vernal, UT 84078 * (435) 789-1017**

| SURVEYED BY | C.R. | 05-09-18 | SCALE |
|---|---|---|---|
| DRAWN BY | M.D. | 05-17-18 | 1" = 300' |

FILE: 63885 **PIPELINE RIGHT-OF-WAY PLAT**

LEGEND:
▲ = SECTION CORNERS LOCATED.

County Surveyor's File # 3810