DRAWING NUMBER

DRAWING NUMBER

DRAWING NUMBER 3666

DRAWING NUMBER

County Surveyor's File # 3666

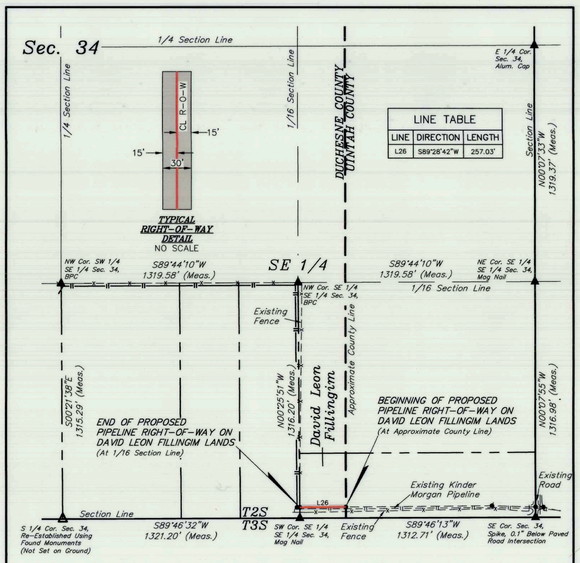

LINE TABLE		
LINE	DIRECTION	LENGTH
L26	S89°28'42"W	257.03'



LENGTH TABLE			
PROPERTY OWNER	FEET	RODS	ACRES
DAVID LEON FILLINGIM	257.03	15.58	0.177

▲ = SECTION CORNERS LOCATED.
△ = SECTION CORNERS RE-ESTABLISHED. (Not Set on Ground.)

CERTIFICATE

THIS IS TO CERTIFY THAT THE ABOVE PLAT WAS PREPARED FROM FIELD NOTES OF ACTUAL SURVEYS MADE BY ME OR UNDER MY SUPERVISION AND THAT THE SAME ARE TRUE AND CORRECT TO THE BEST OF MY KNOWLEDGE AND BELIEF.

REGISTERED LAND SURVEYOR
REGISTRATION NO. 6631032
STATE OF UTAH

SHEET 1 OF 2

UINTAH ENGINEERING & LAND SURVEYING

UELS, LLC
Corporate Office * 85 South 200 East
Vernal, UT 84078 * (435) 789-1017

N
TRUE NORTH

AXIA ENERGY II
BUTCHER BUTTE #6-1A-31E PAD
PIPELINE RIGHT-OF-WAY ON
DAVID LEON FILLINGIM LANDS
SECTION 34, T2S, R1W, U.S.B.&M.
DUCHESNE COUNTY, UTAH

SURVEYED BY	C.R.	10-26-17	SCALE
DRAWN BY	B.D.H.	11-01-17	1" = 400'
FILE:	6 2 3 1 9-G1		

PIPELINE RIGHT-OF-WAY

PIPELINE RIGHT-OF-WAY DESCRIPTION

A 30' WIDE RIGHT-OF-WAY 15' ON EACH SIDE OF THE FOLLOWING DESCRIBED CENTERLINE.

BEGINNING AT A POINT MORE OR LESS BEING ON THE DUCHESNE COUTNY LINE IN THE SE 1/4 SE 1/4 OF SECTION 34, T2S, R1W, U.S.B.&M., WHICH BEARS N76°20'47"E 264.03' FROM THE SOUTHWEST CORNER OF THE SE 1/4 SE 1/4 OF SAID SECTION 34, THENCE S89°28'42"W 257.03' TO POINT ON THE WEST LINE OF THE SE 1/4 SE 1/4 OF SAID SECTION 34, WHICH BEARS N00°25'51"W 59.99' FROM THE SOUTHWEST CORNER OF THE SE 1/4 SE 1/4 OF SECTION 34. THE SIDE LINES OF SAID DESCRIBED RIGHT-OF-WAY BEING SHORTENED OR ELONGATED TO MEET THE GRANTOR'S PROPERTY LINES. BASIS OF BEARINGS IS A G.P.S. OBSERVATION. CONTAINS 0.177 ACRES MORE OR LESS.

BEGINNING OF PIPELINE ON DAVID LEON FILLINGIM LANDS BEARS N76°20'47"E 264.03' FROM THE SOUTHWEST CORNER OF THE SE 1/4 SE 1/4 OF SECTION 34, T2S, R1W, U.S.B.&M.

END OF PIPELINE ON DAVID LEON FILLINGIM LANDS BEARS N00°25'51"W 59.99' FROM THE SOUTHWEST CORNER OF THE SE 1/4 SE 1/4 OF SECTION 34, T2S, R1W, U.S.B.&M.

CERTIFICATE

THIS IS TO CERTIFY THAT THE ABOVE PLAT WAS PREPARED FROM FIELD NOTES OF ACTUAL SURVEYS MADE BY ME OR UNDER MY SUPERVISION AND THAT THE SAME ARE TRUE AND CORRECT TO THE BEST OF MY KNOWLEDGE AND BELIEF.

REGISTERED LAND SURVEYOR
REGISTRATION NO. 6631032
STATE OF UTAH

SHEET 2 OF 2

UINTAH ENGINEERING & LAND SURVEYING

UELS, LLC
Corporate Office * 85 South 200 East
Vernal, UT 84078 * (435) 789-1017

AXIA ENERGY II
BUTCHER BUTTE #6-1A-31E PAD
PIPELINE RIGHT-OF-WAY ON
DAVID LEON FILLINGIM LANDS
SECTION 34, T2S, R1W, U.S.B.&M.
DUCHESNE COUNTY, UTAH

SURVEYED BY	C.R.	10-26-17	SCALE
DRAWN BY	B.D.H.	11-01-17	N/A
FILE:	6 2 3 1 9-G2		

PIPELINE RIGHT-OF-WAY

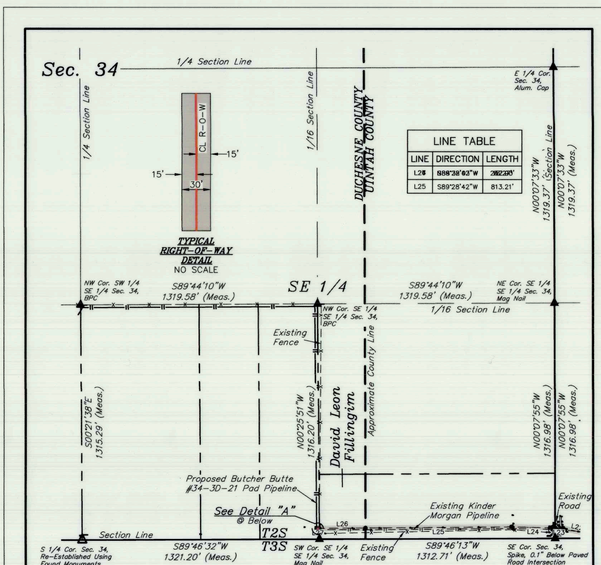

LINE TABLE		
LINE	DIRECTION	LENGTH
L27	S88°28'03"W	28.23'
L25	S89°28'42"W	813.21'

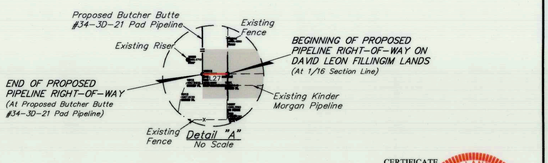

LENGTH TABLE			
PROPERTY OWNER	FEET	RODS	ACRES
DAVID LEON FILLINGIM	15.27	0.93	0.011

▲ = SECTION CORNERS LOCATED.
△ = SECTION CORNERS RE-ESTABLISHED. (Not Set on Ground.)

CERTIFICATE

THIS IS TO CERTIFY THAT THE ABOVE PLAT WAS PREPARED FROM FIELD NOTES OF ACTUAL SURVEYS MADE BY ME OR UNDER MY SUPERVISION AND THAT THE SAME ARE TRUE AND CORRECT TO THE BEST OF MY KNOWLEDGE AND BELIEF.

REGISTERED LAND SURVEYOR
REGISTRATION NO. 6631032
STATE OF UTAH

SHEET 1 OF 2

UINTAH ENGINEERING & LAND SURVEYING

UELS, LLC
Corporate Office * 85 South 200 East
Vernal, UT 84078 * (435) 789-1017

N
TRUE NORTH

AXIA ENERGY II
BUTCHER BUTTE #6-1A-31E PAD
PIPELINE RIGHT-OF-WAY ON
DAVID LEON FILLINGIM LANDS
SECTION 34, T2S, R1W, U.S.B.&M.
DUCHESNE COUNTY, UTAH

SURVEYED BY	C.R.	10-26-17	SCALE
DRAWN BY	B.D.H.	11-01-17	1" = 400'
FILE:	6 2 3 1 9-H1		

PIPELINE RIGHT-OF-WAY

PIPELINE RIGHT-OF-WAY DESCRIPTION

A 30' WIDE RIGHT-OF-WAY 15' ON EACH SIDE OF THE FOLLOWING DESCRIBED CENTERLINE.

BEGINNING AT A POINT ON THE EAST LINE OF THE SW 1/4 SE 1/4 OF SECTION 34, T2S, R1W, U.S.B.&M., WHICH BEARS N00°25'51"W 59.99' FROM THE SOUTHWEST CORNER OF THE SE 1/4 SE 1/4 OF SAID SECTION 34, THENCE S89°28'42"W 15.27' TO POINT IN THE SW 1/4 SE 1/4 OF SAID SECTION 34, WHICH BEARS N14°42'50"W 61.87' FROM THE SOUTHWEST CORNER OF THE SE 1/4 SE 1/4 OF SECTION 34. THE SIDE LINES OF SAID DESCRIBED RIGHT-OF-WAY BEING SHORTENED OR ELONGATED TO MEET THE GRANTOR'S PROPERTY LINES. BASIS OF BEARINGS IS A G.P.S. OBSERVATION. CONTAINS 0.011 ACRES MORE OR LESS.

BEGINNING OF PIPELINE ON DAVID LEON FILLINGIM LANDS BEARS N00°25'51"W 59.99' FROM THE SOUTHWEST CORNER OF THE SE 1/4 SE 1/4 OF SECTION 34, T2S, R1W, U.S.B.&M.

END OF PIPELINE BEARS N14°42'50"W 61.87' FROM THE SOUTHWEST CORNER OF THE SE 1/4 SE 1/4 OF SECTION 34, T2S, R1W, U.S.B.&M.

CERTIFICATE

THIS IS TO CERTIFY THAT THE ABOVE PLAT WAS PREPARED FROM FIELD NOTES OF ACTUAL SURVEYS MADE BY ME OR UNDER MY SUPERVISION AND THAT THE SAME ARE TRUE AND CORRECT TO THE BEST OF MY KNOWLEDGE AND BELIEF.

REGISTERED LAND SURVEYOR
REGISTRATION NO. 6631032
STATE OF UTAH

SHEET 2 OF 2

UINTAH ENGINEERING & LAND SURVEYING

UELS, LLC
Corporate Office * 85 South 200 East
Vernal, UT 84078 * (435) 789-1017

AXIA ENERGY II
BUTCHER BUTTE #6-1A-31E PAD
PIPELINE RIGHT-OF-WAY ON
DAVID LEON FILLINGIM LANDS
SECTION 34, T2S, R1W, U.S.B.&M.
DUCHESNE COUNTY, UTAH

SURVEYED BY	C.R.	10-26-17	SCALE
DRAWN BY	B.D.H.	11-01-17	N/A
FILE:	6 2 3 1 9-H2		

PIPELINE RIGHT-OF-WAY